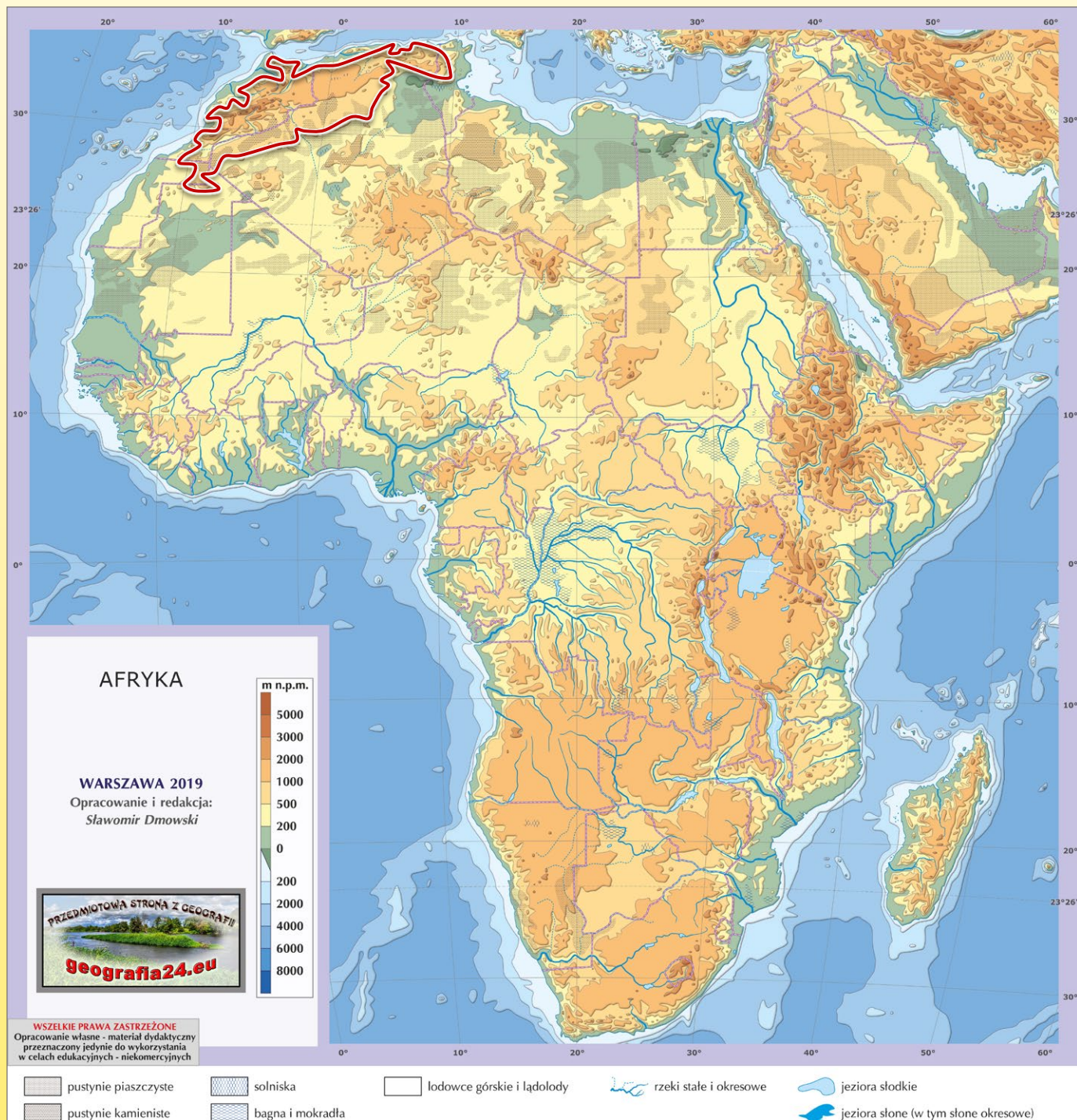


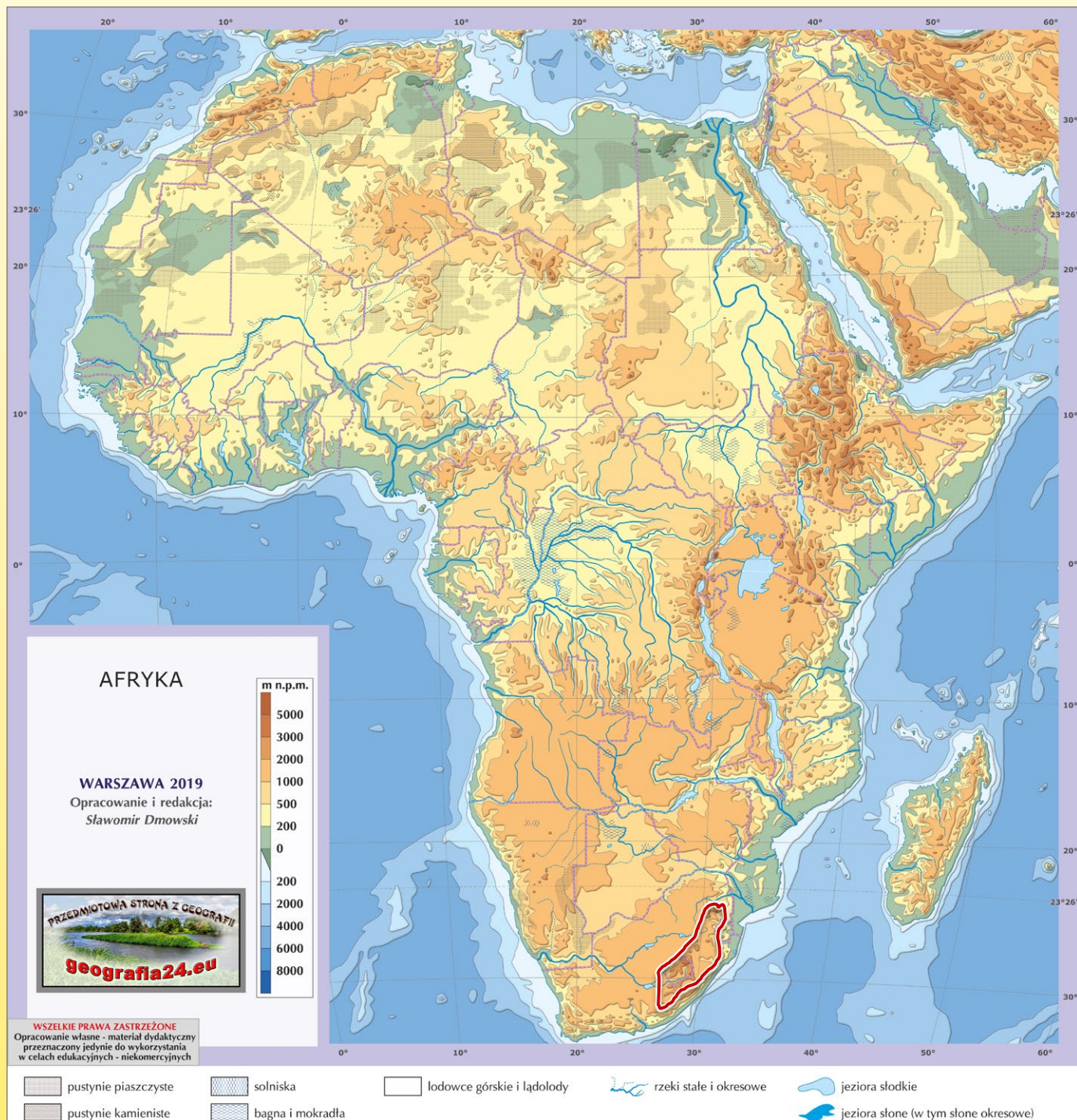
Mapa Fizyczna Świata z Miastami – obiekty geograficzne (poziom podstawowy)

ARKUSZ: Afryka

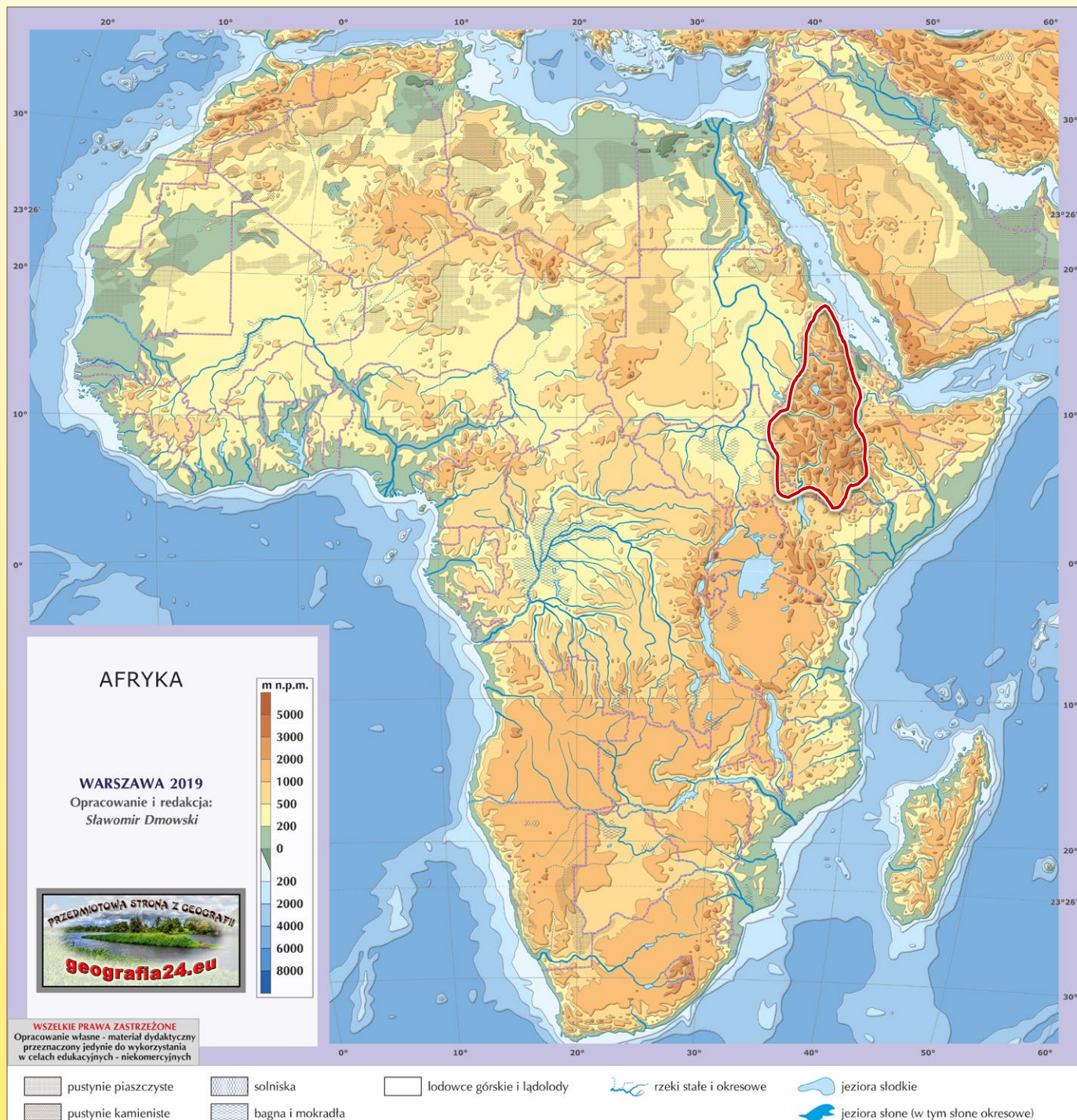
Atlas



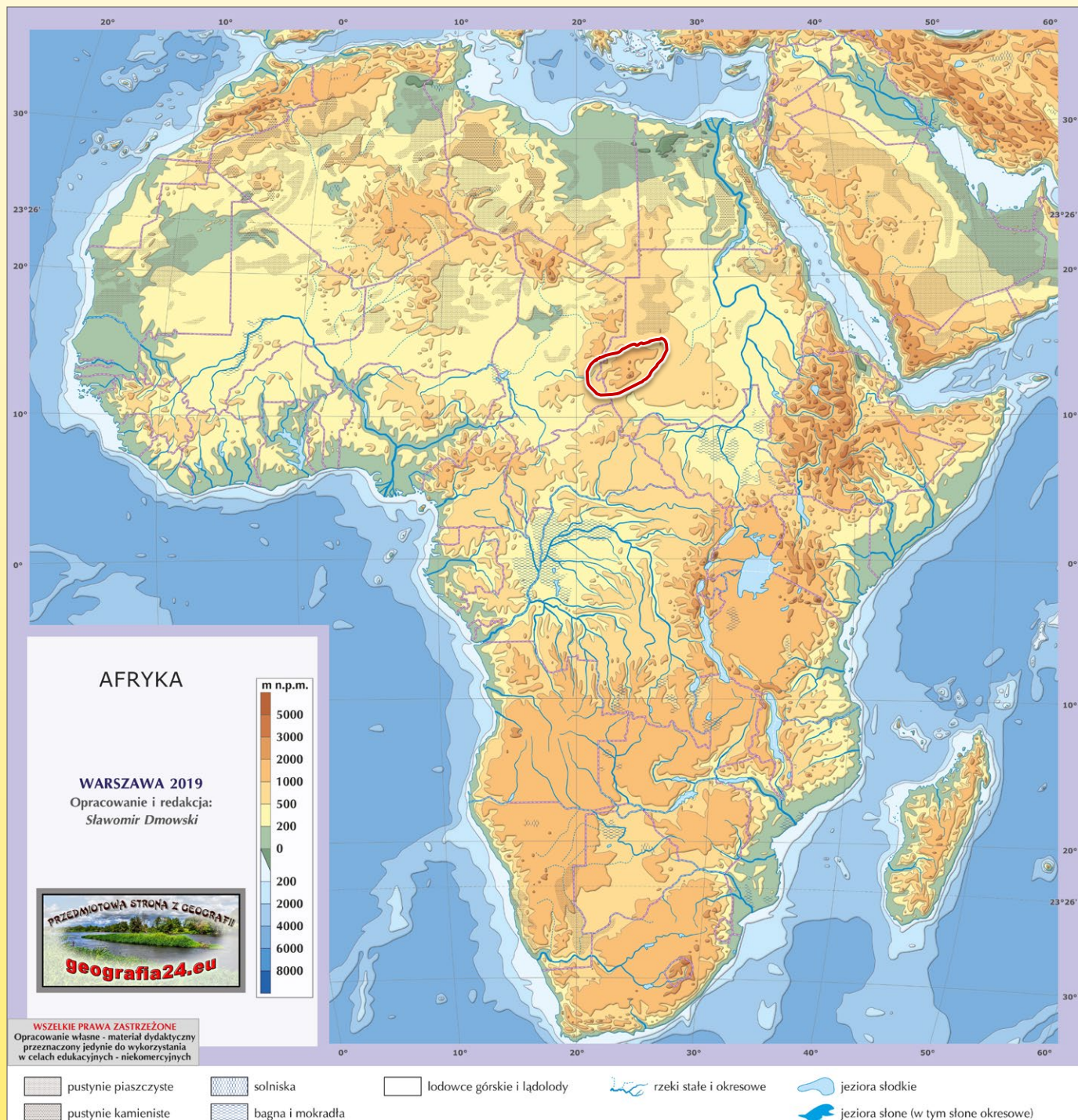
Góry Smocze



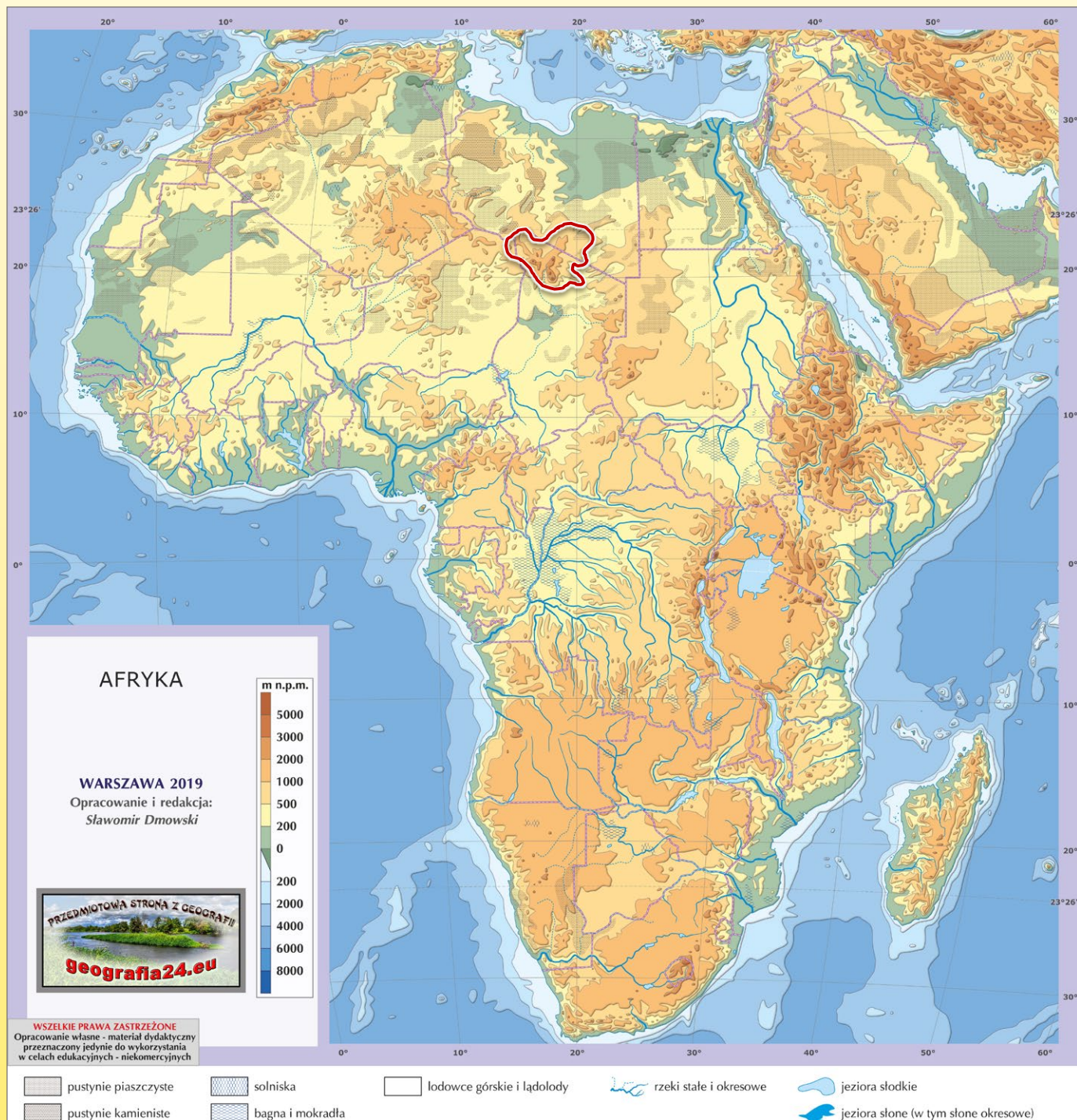
Wyżyna Abisyńska



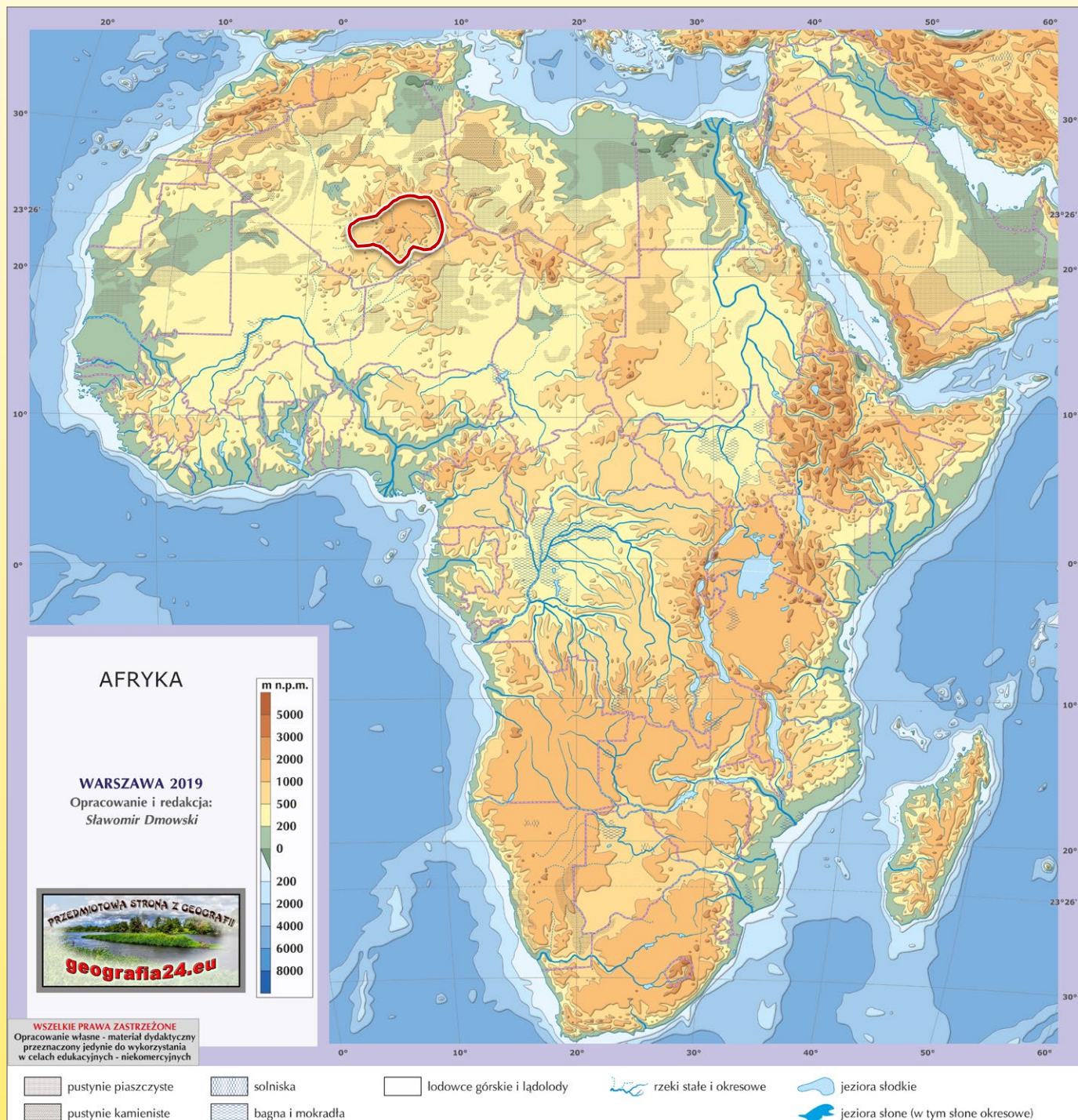
Darfur



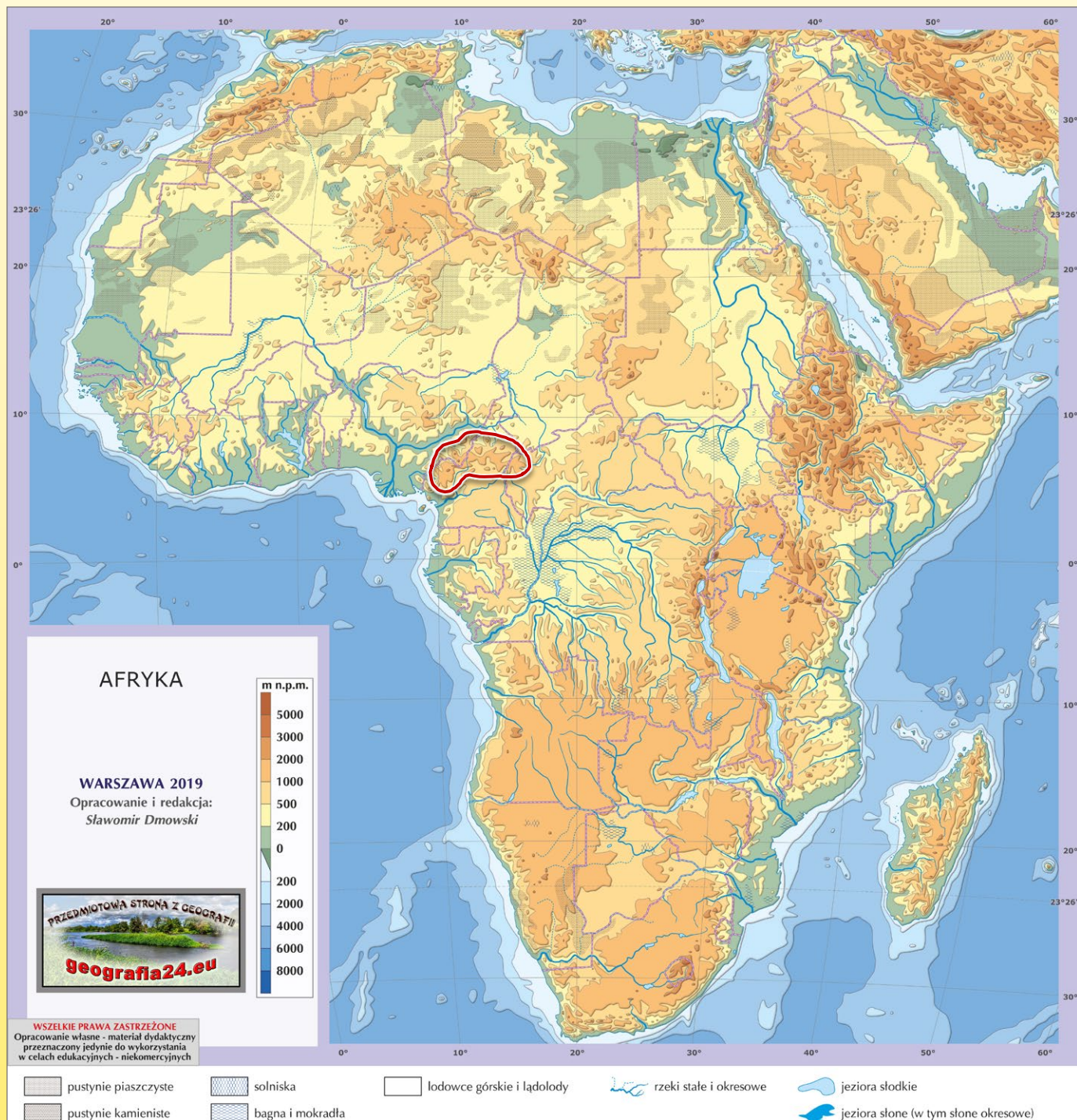
Tibesti



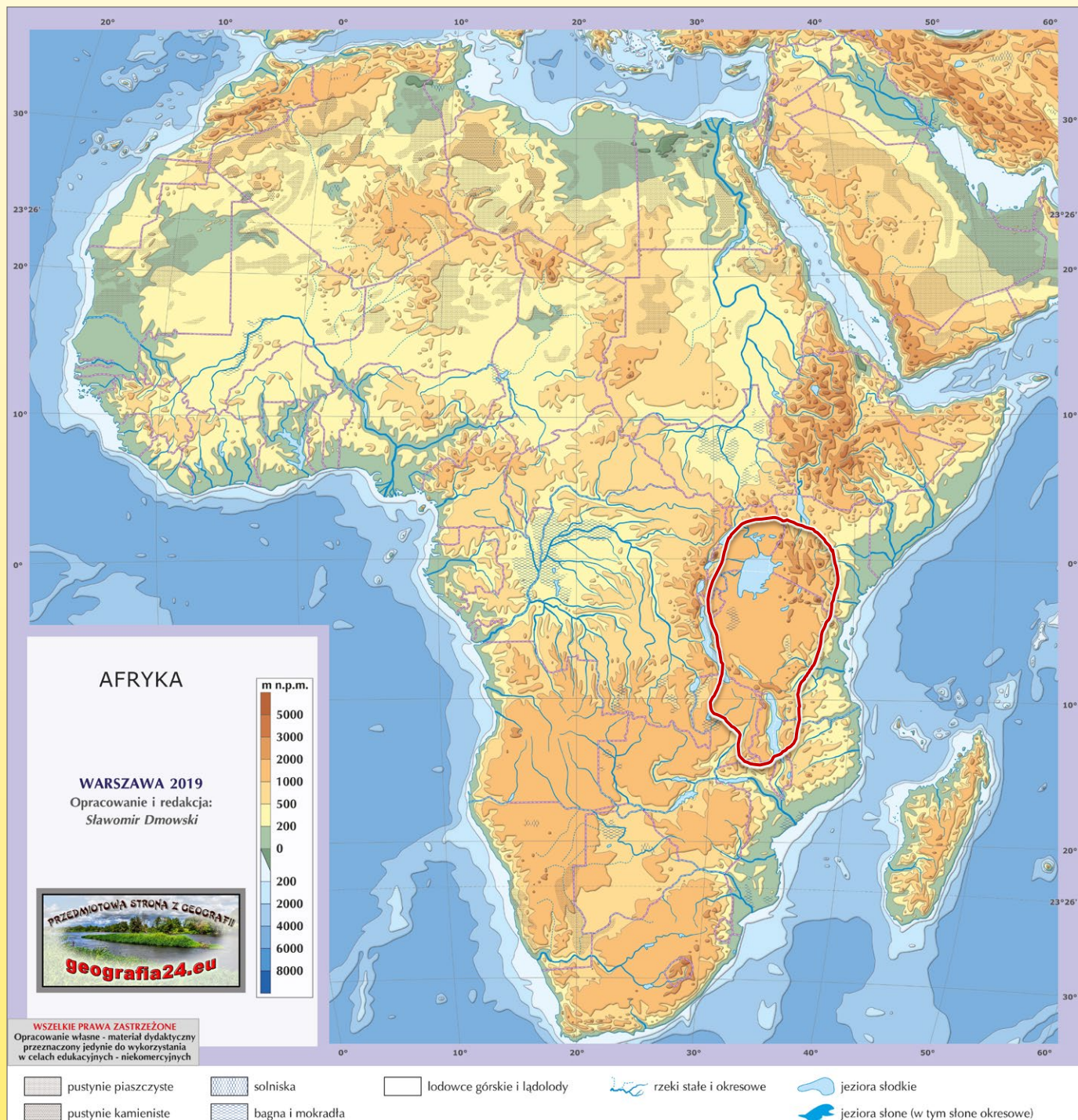
Ahaggar



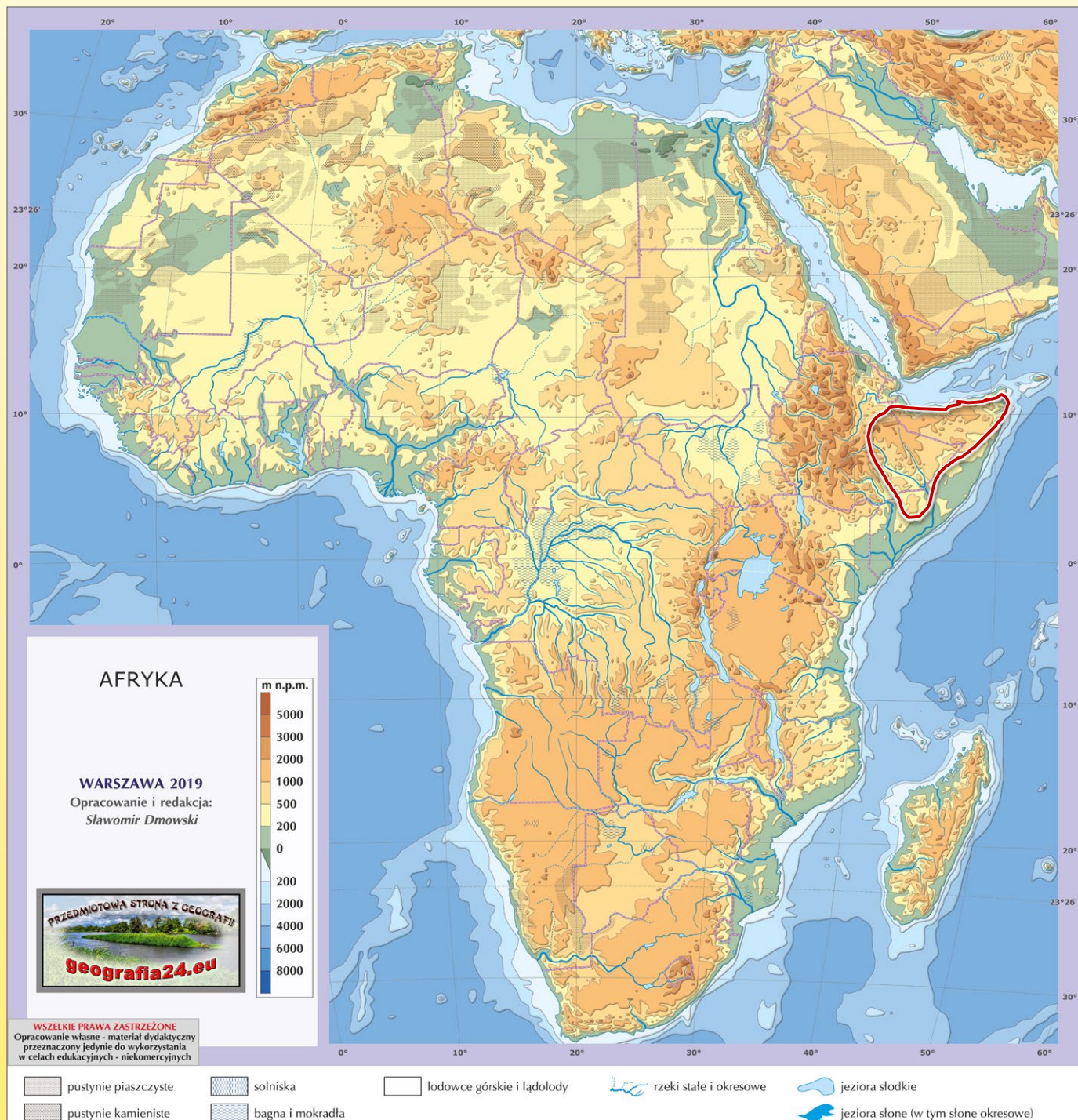
Adamawa



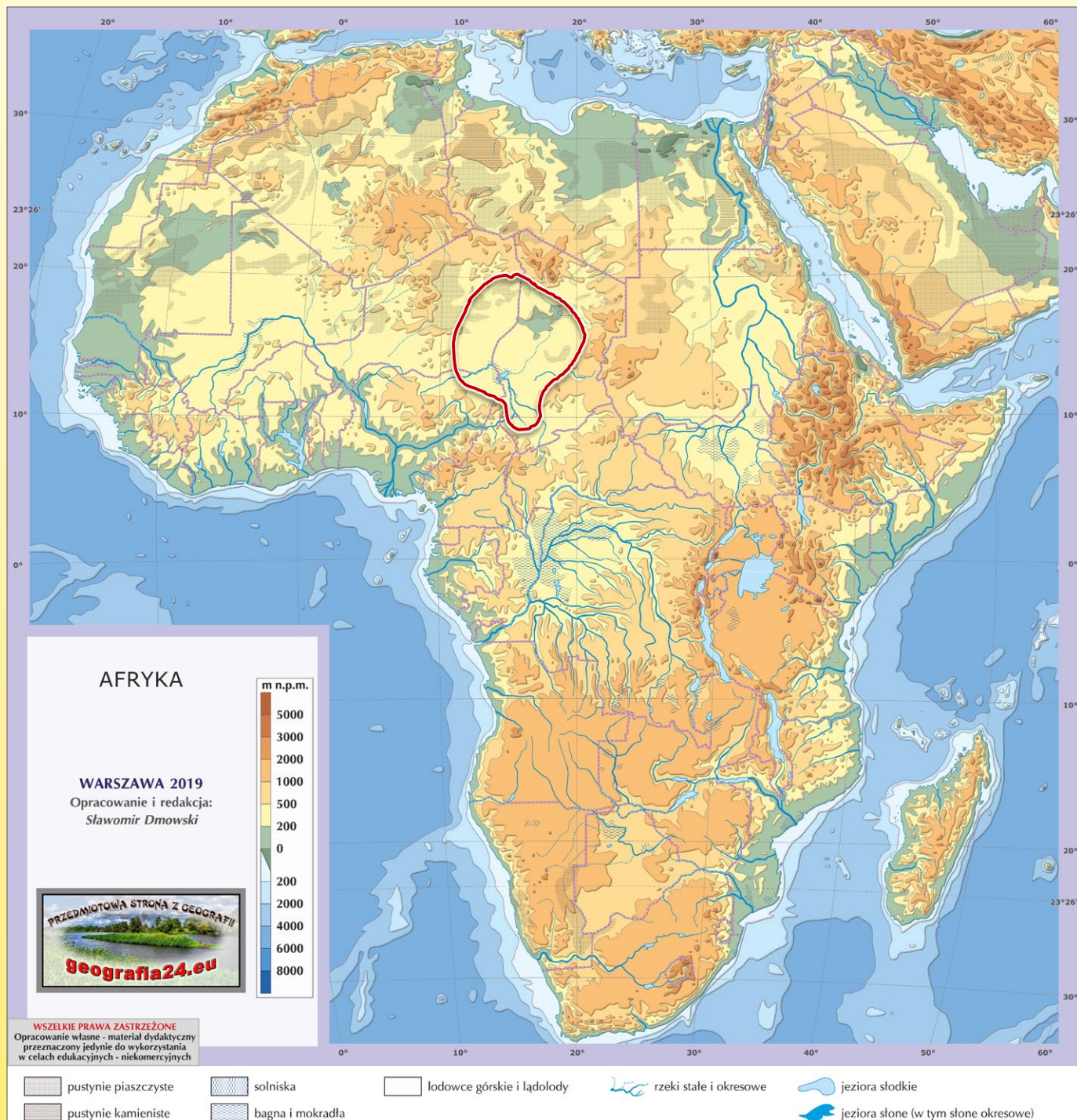
Wyżyna Wschodnioafrykańska



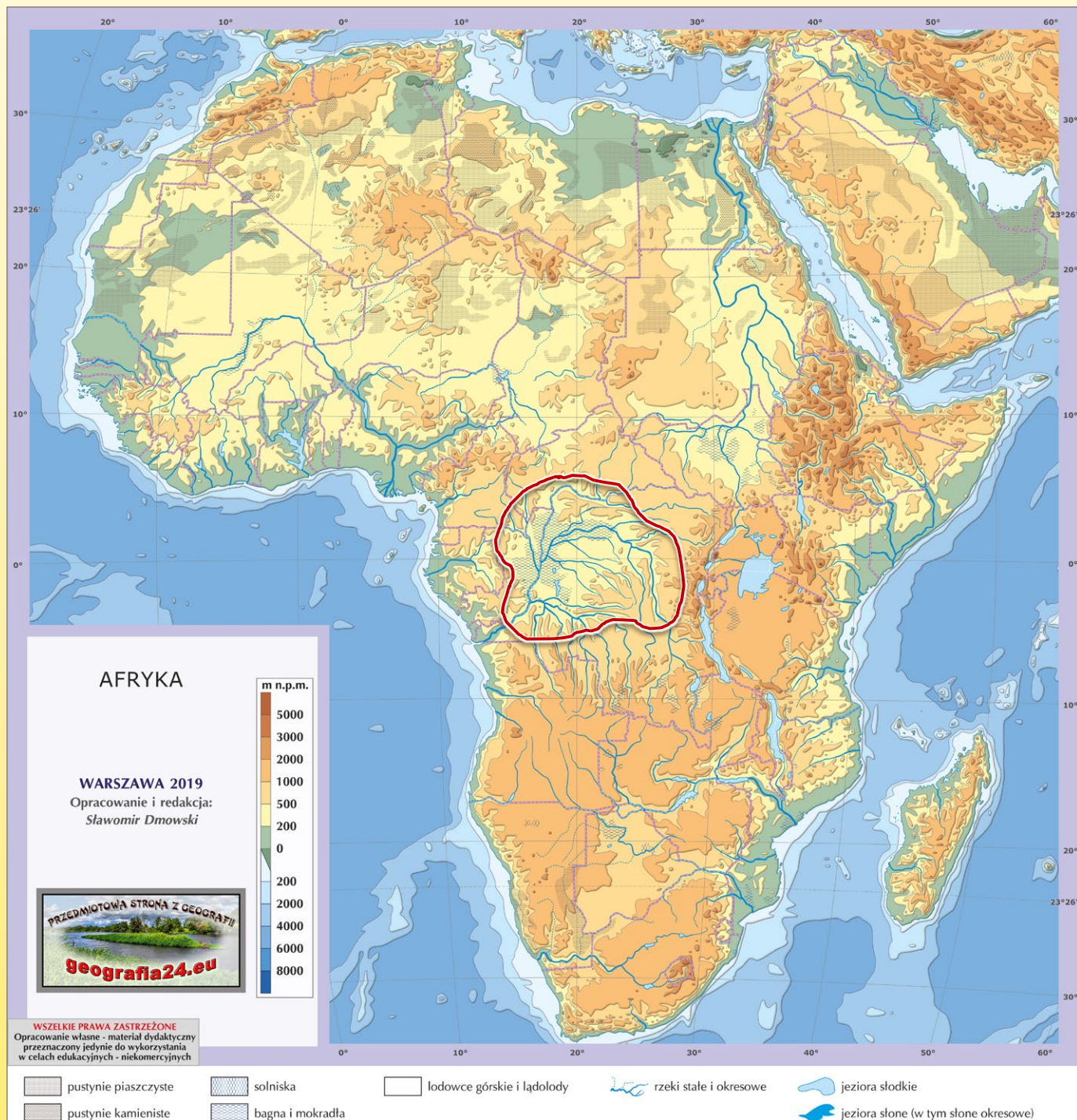
Wyżyna Somalijska



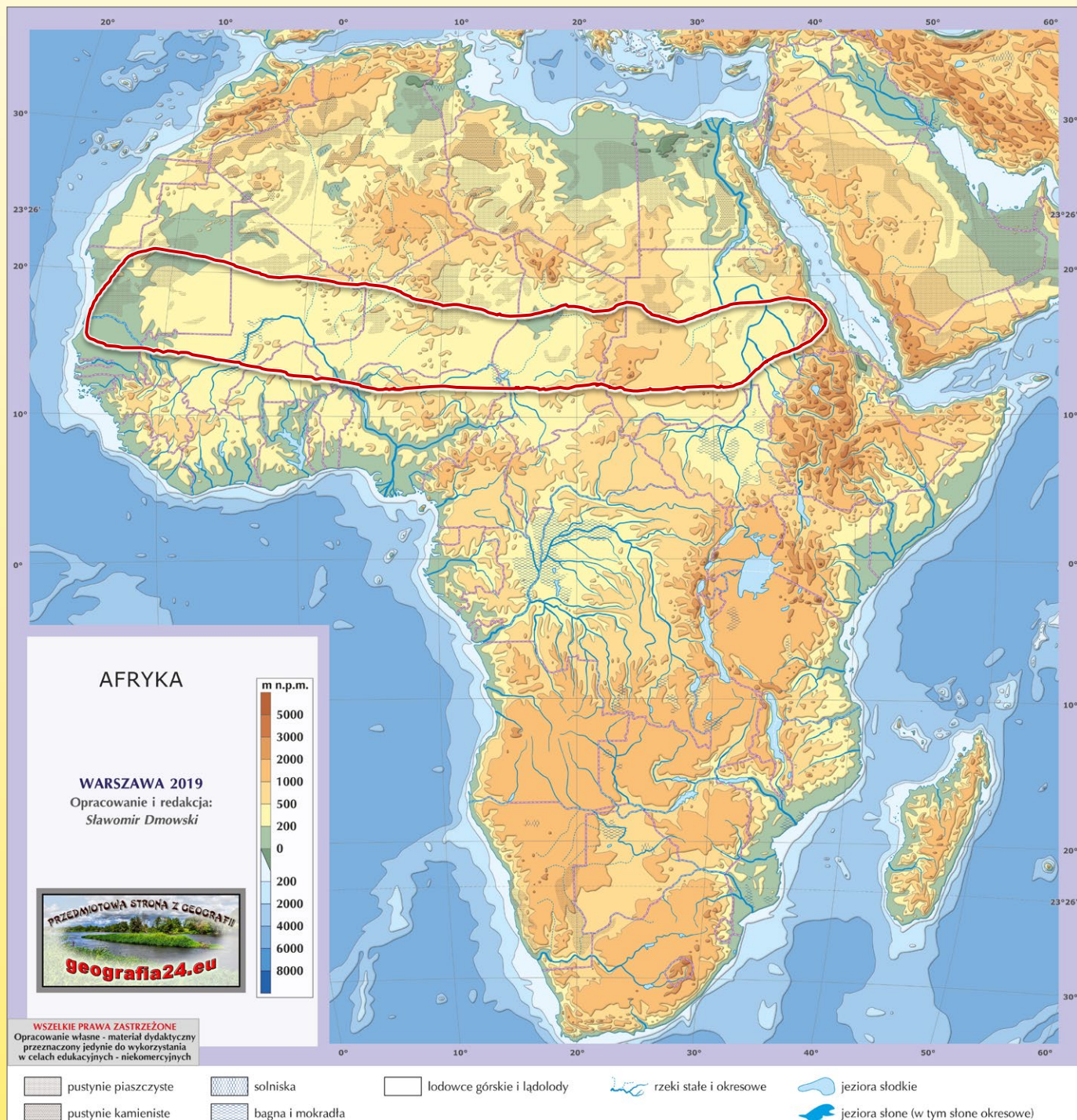
Kotlina Czadu



Kotlina Konga



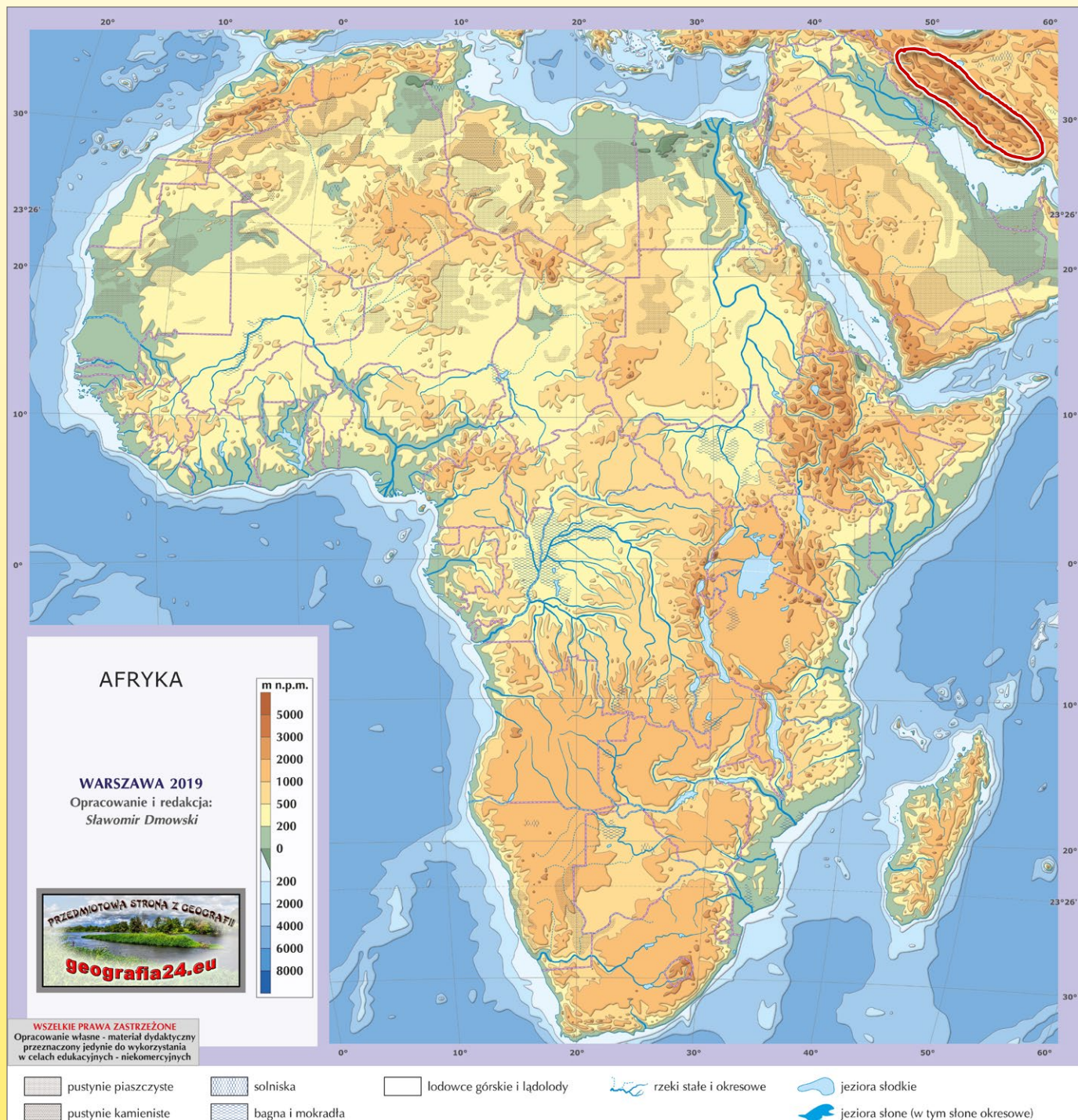
Sahel



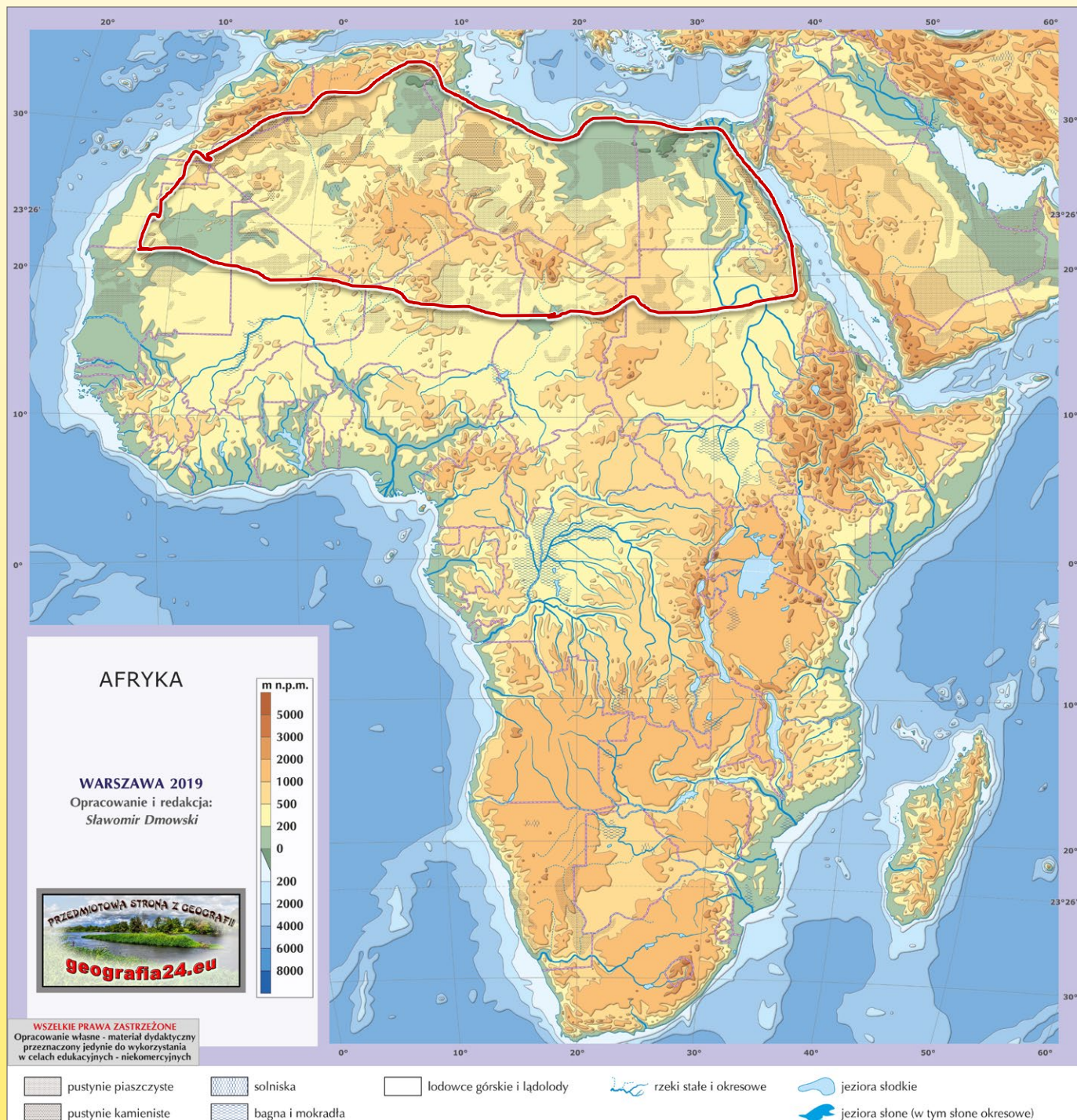
Sudan



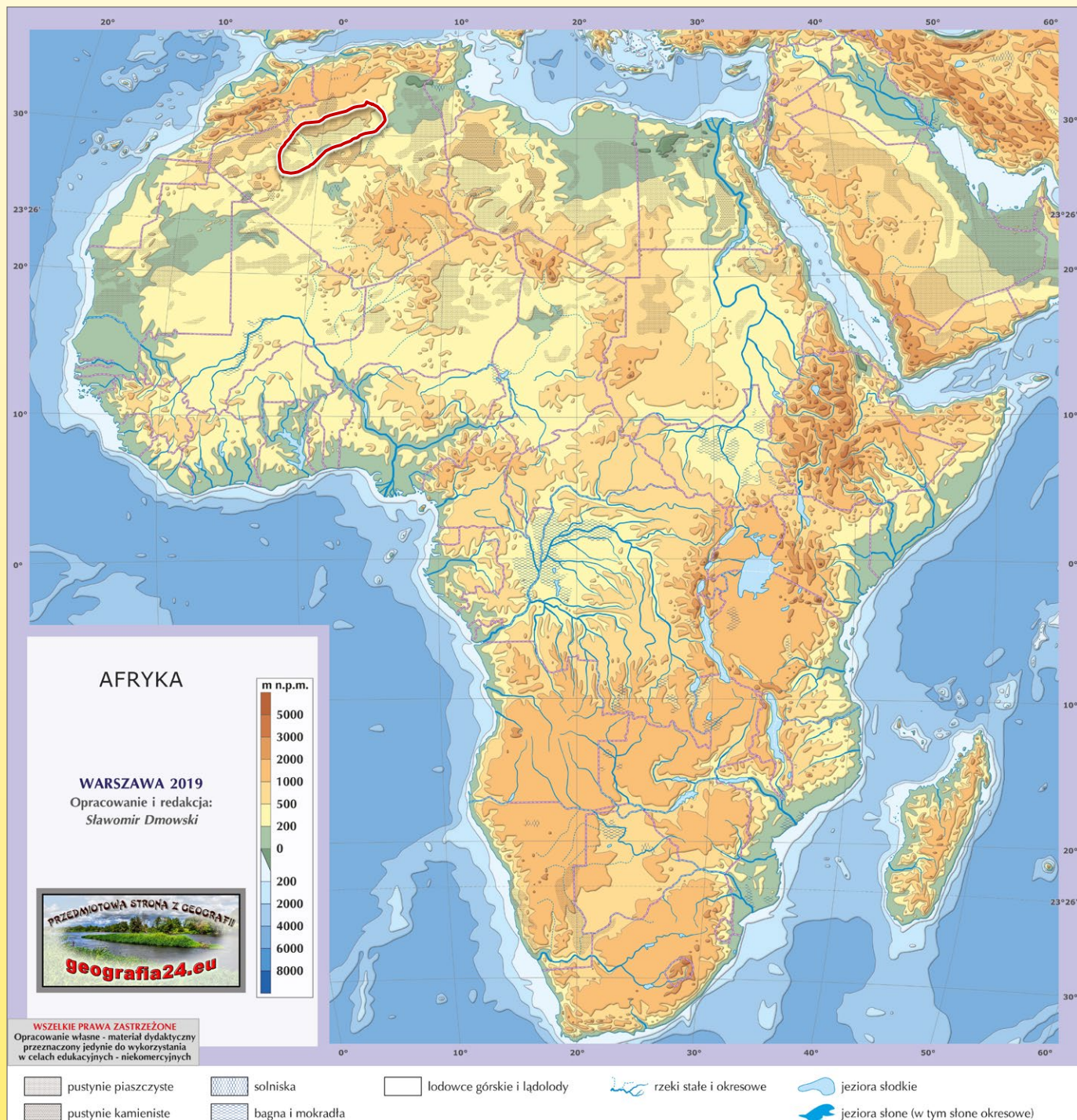
Zagros



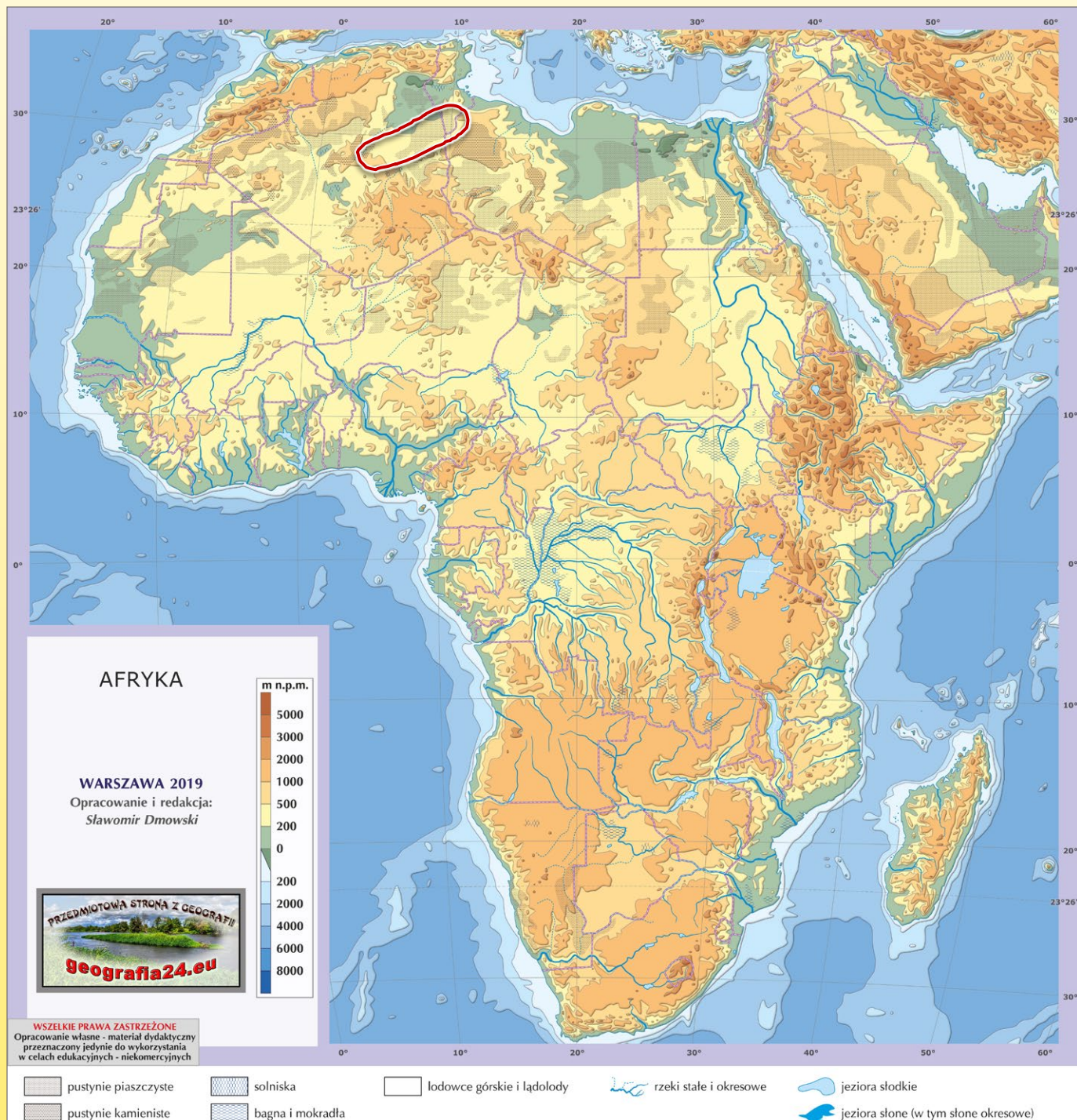
Sahara



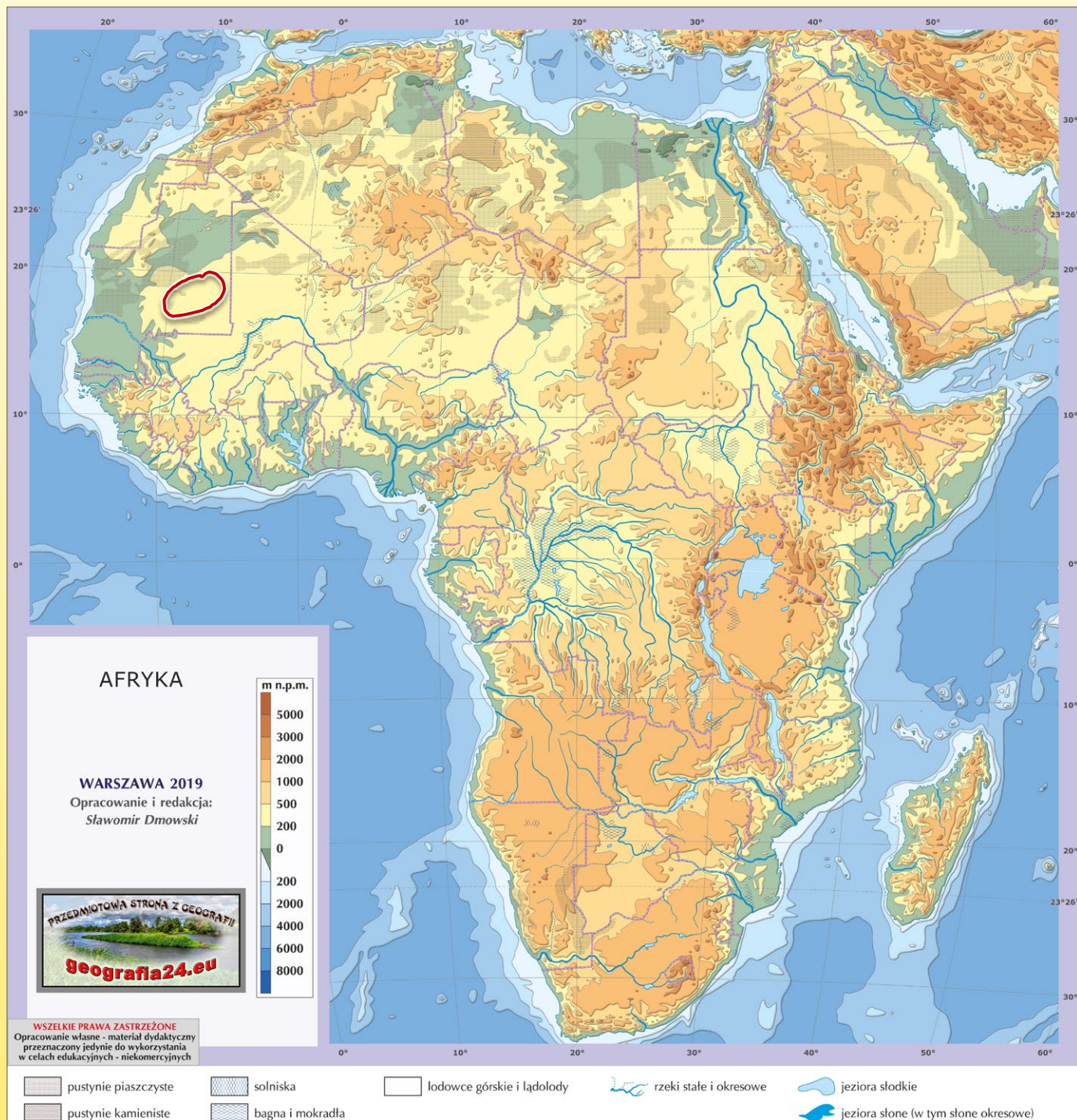
Wielki Erg Zachodni



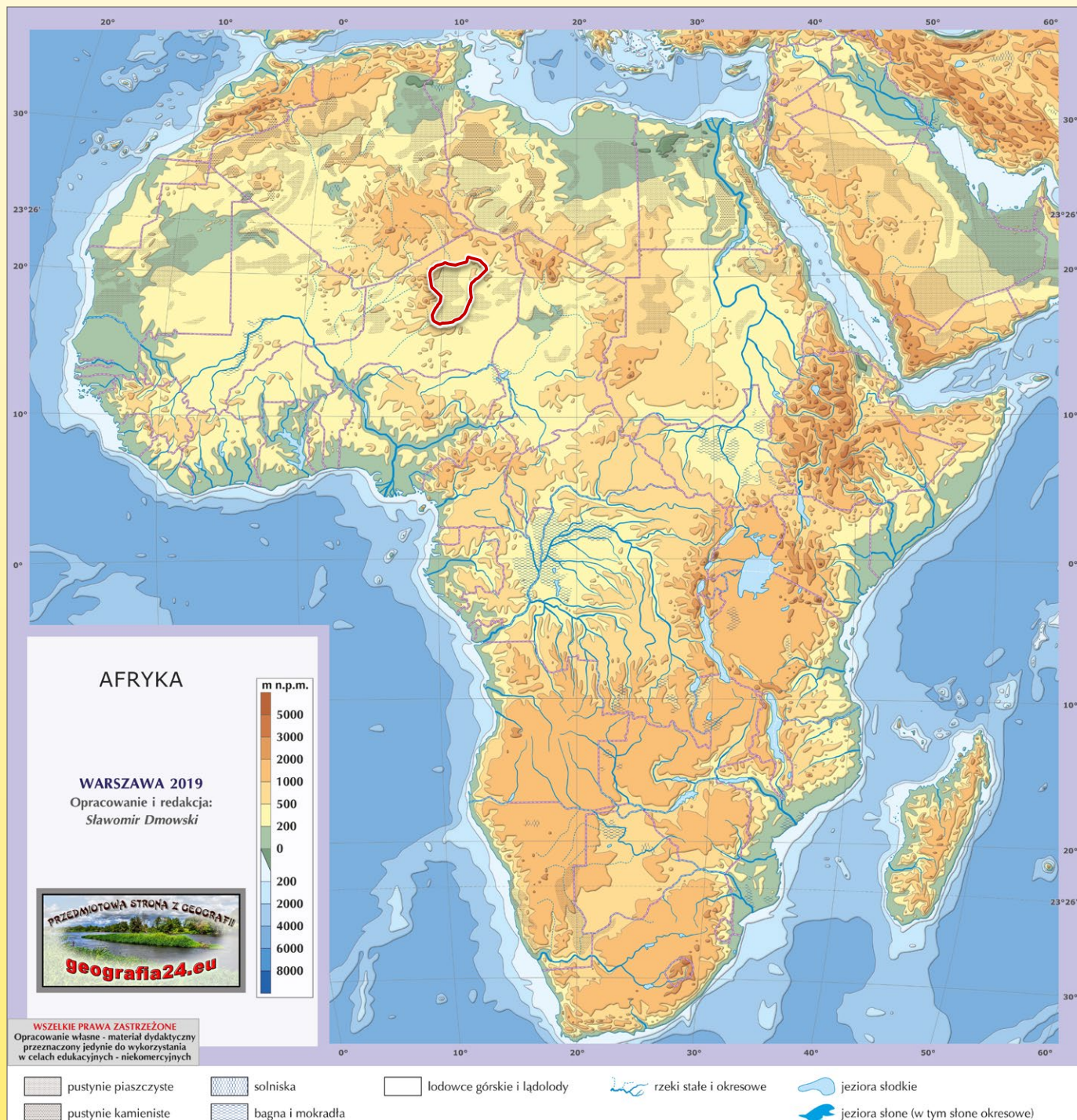
Wielki Erg Wschodni



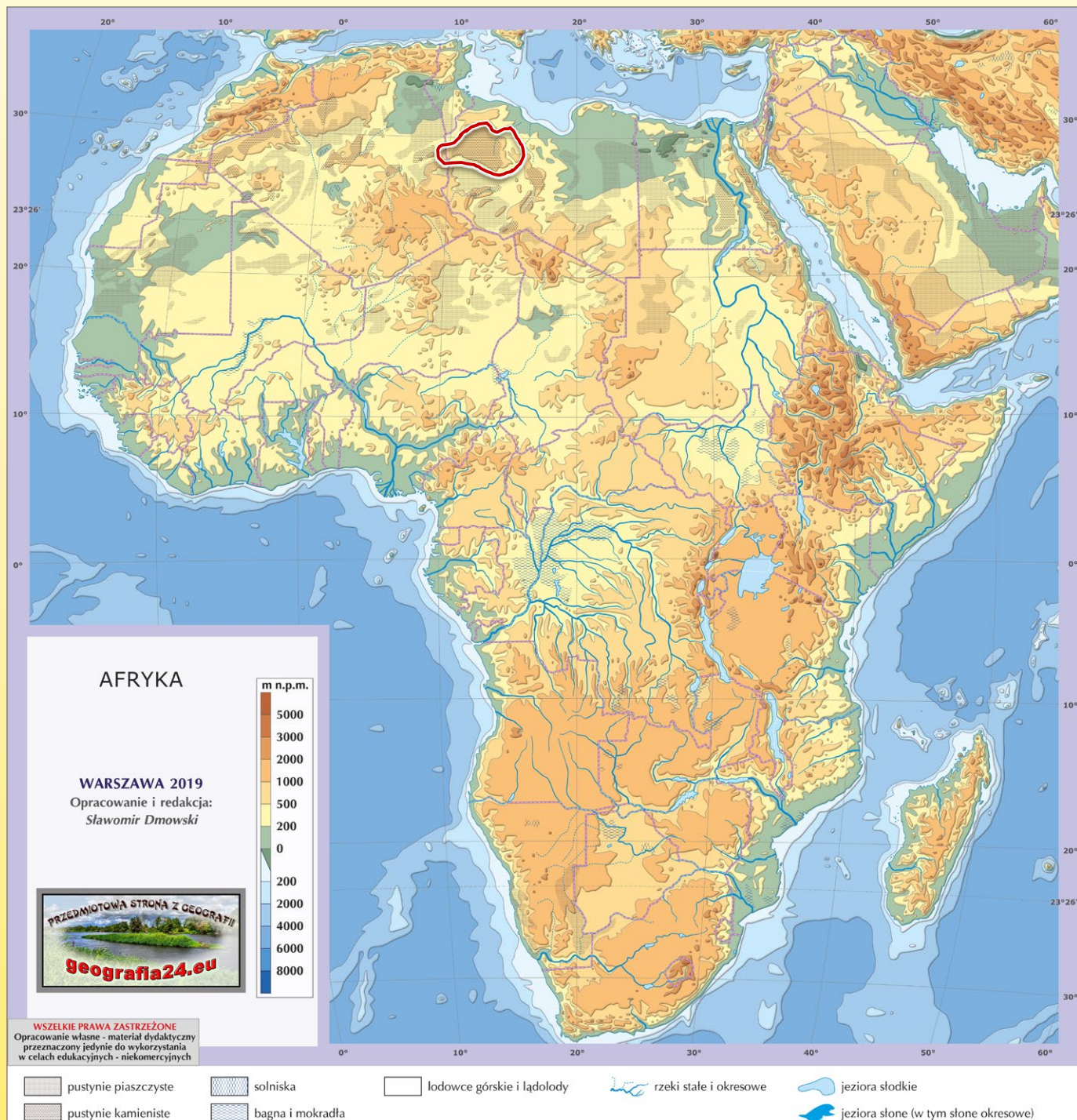
Pustynia Al-Dżuf



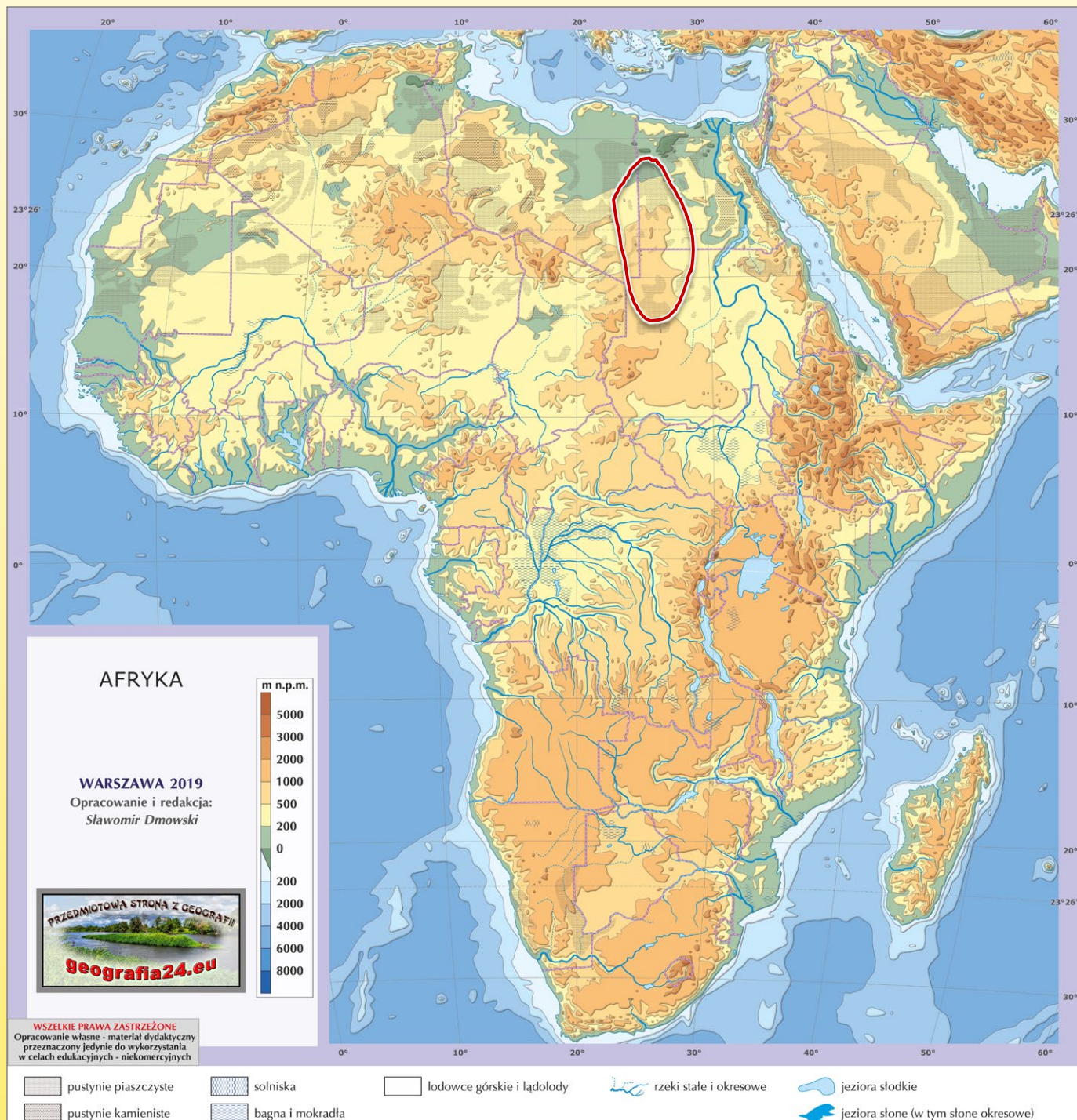
Erg Tenere
(Tenere; Ténéré)



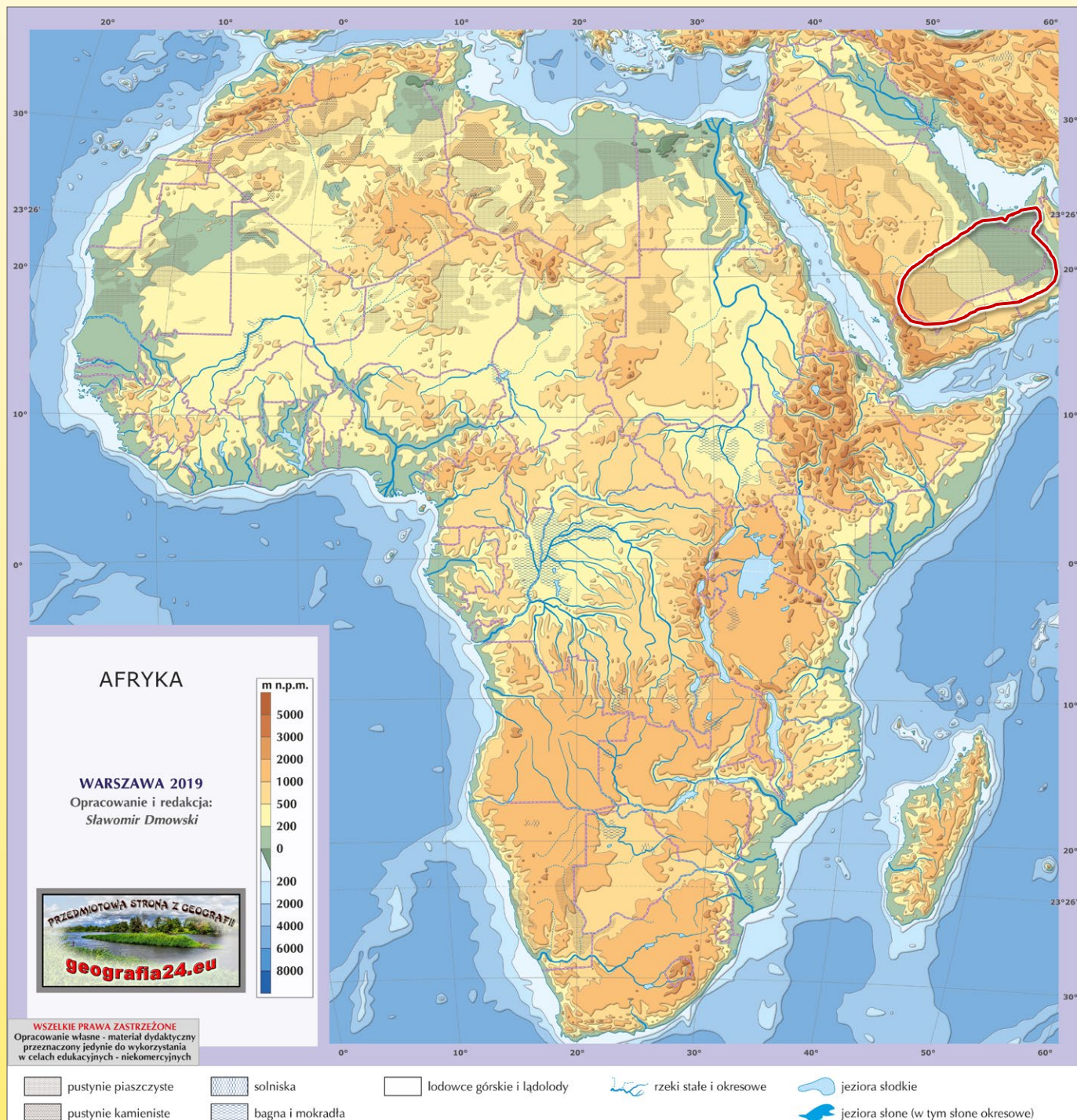
Al-Hamada al-Hamra



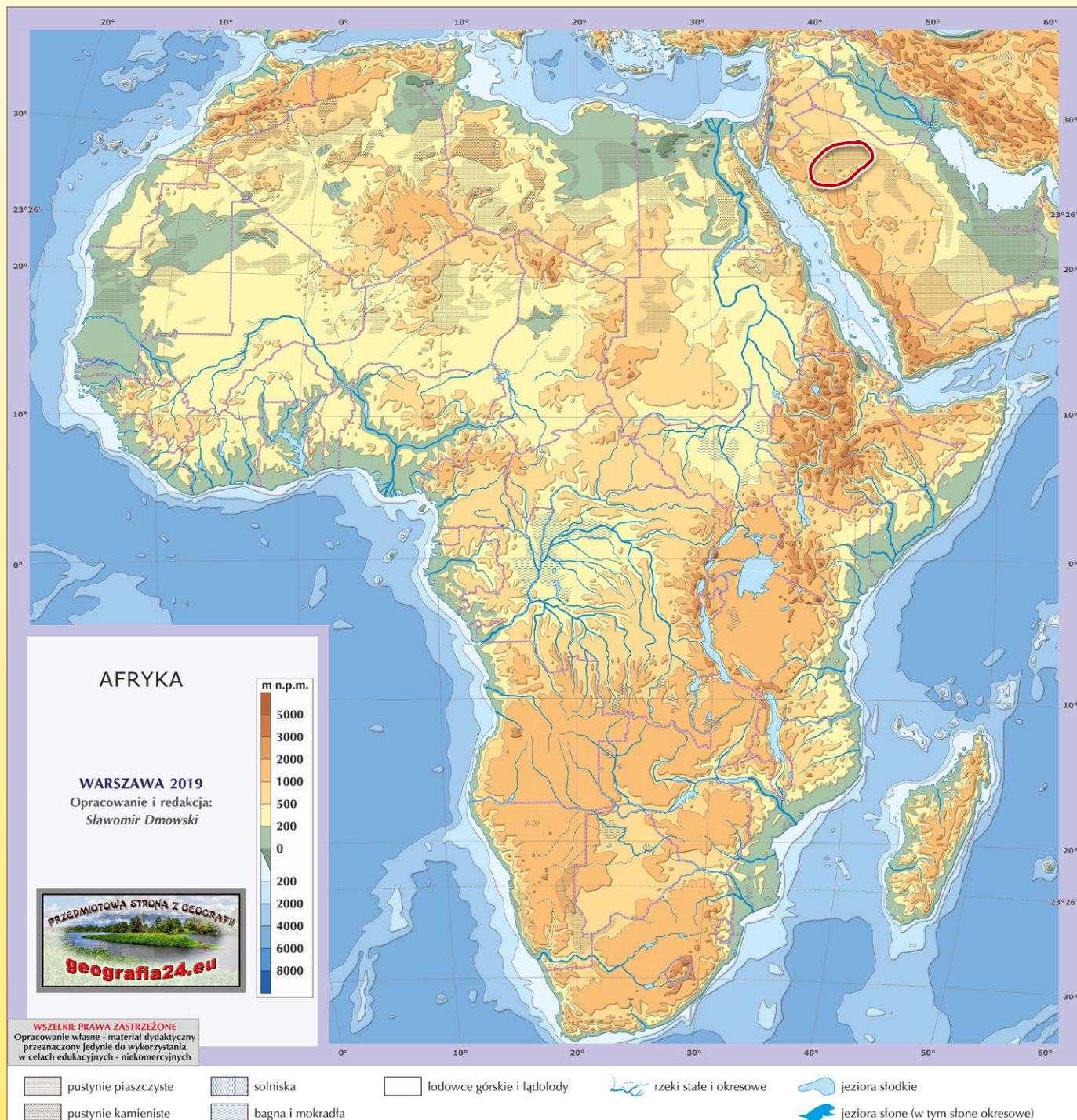
Pustynia Libijska



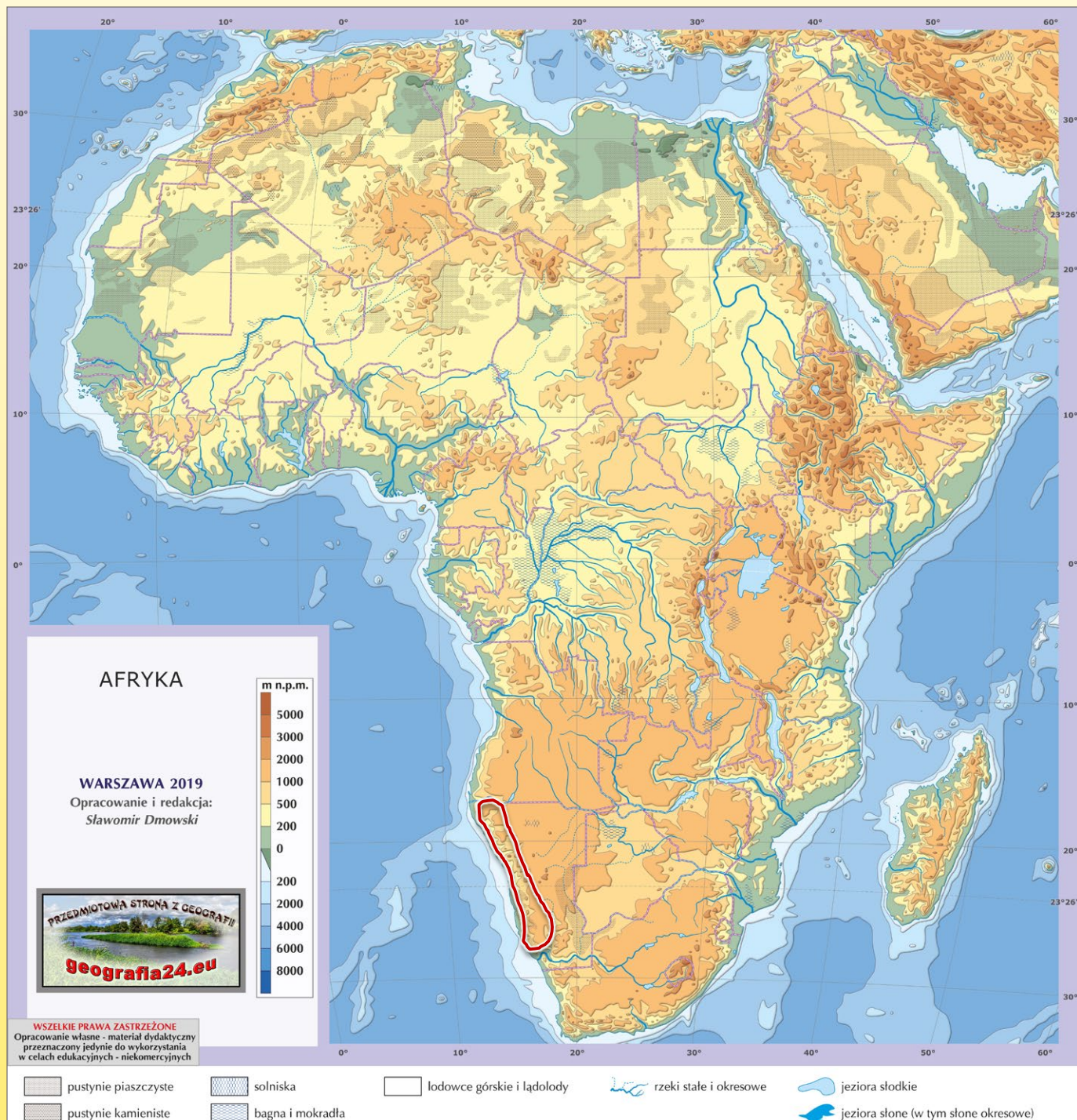
Pustynia Ar-Rab al-Chali
(Ar-Rab al-Chali)



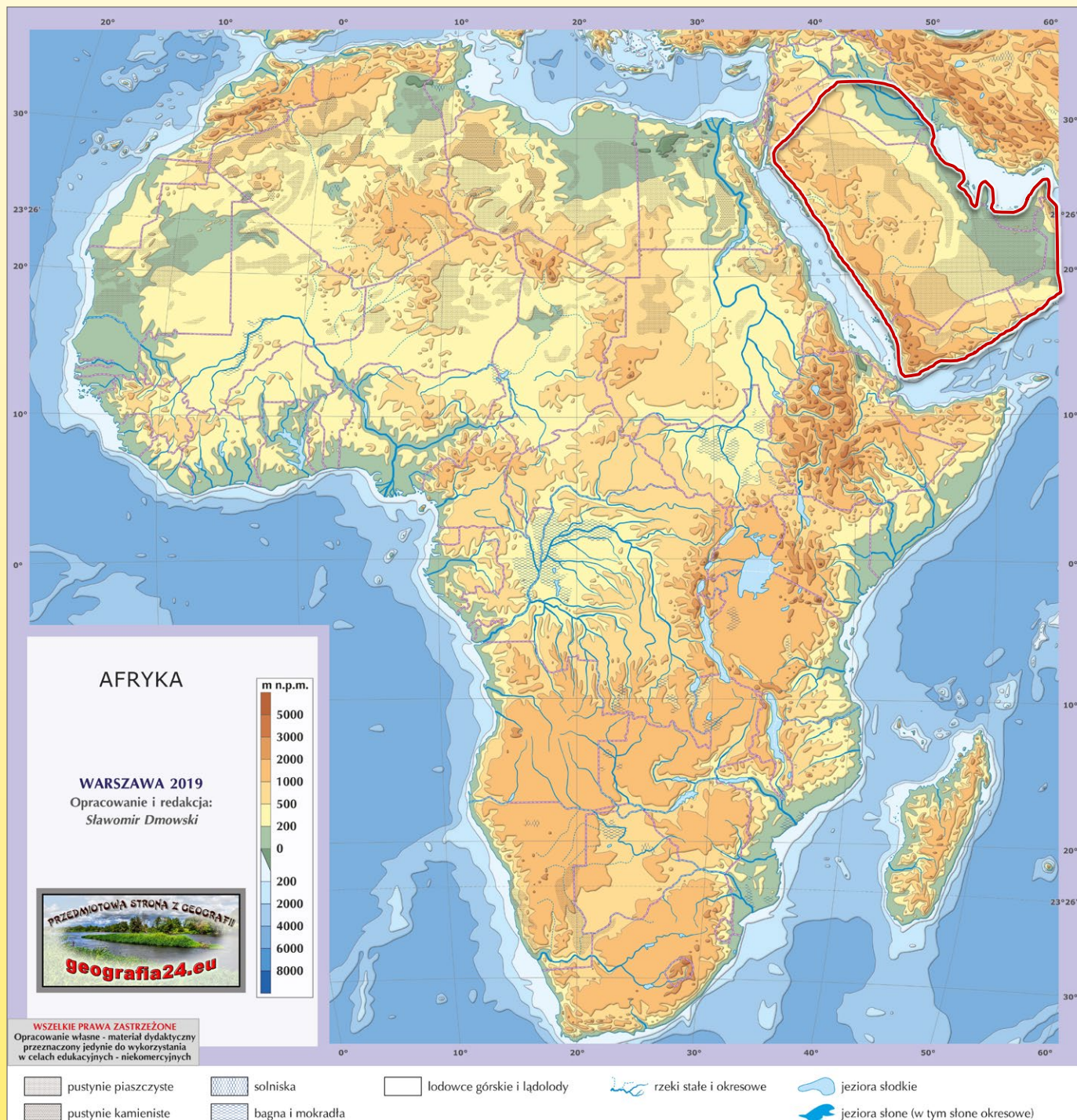
Wielki Nefud
(Pustynia Czerwona)



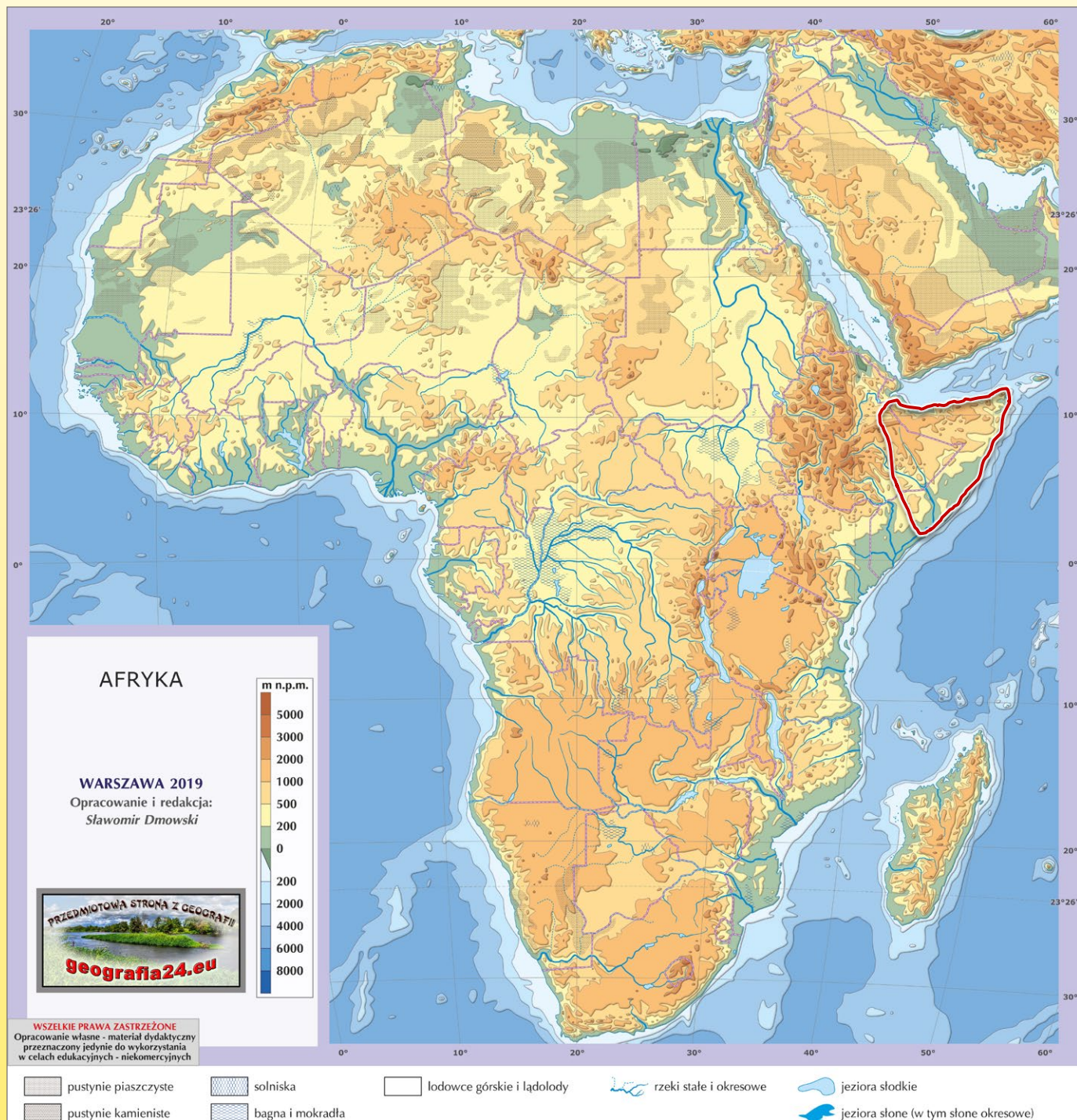
Pustynia Namib
(Namib)



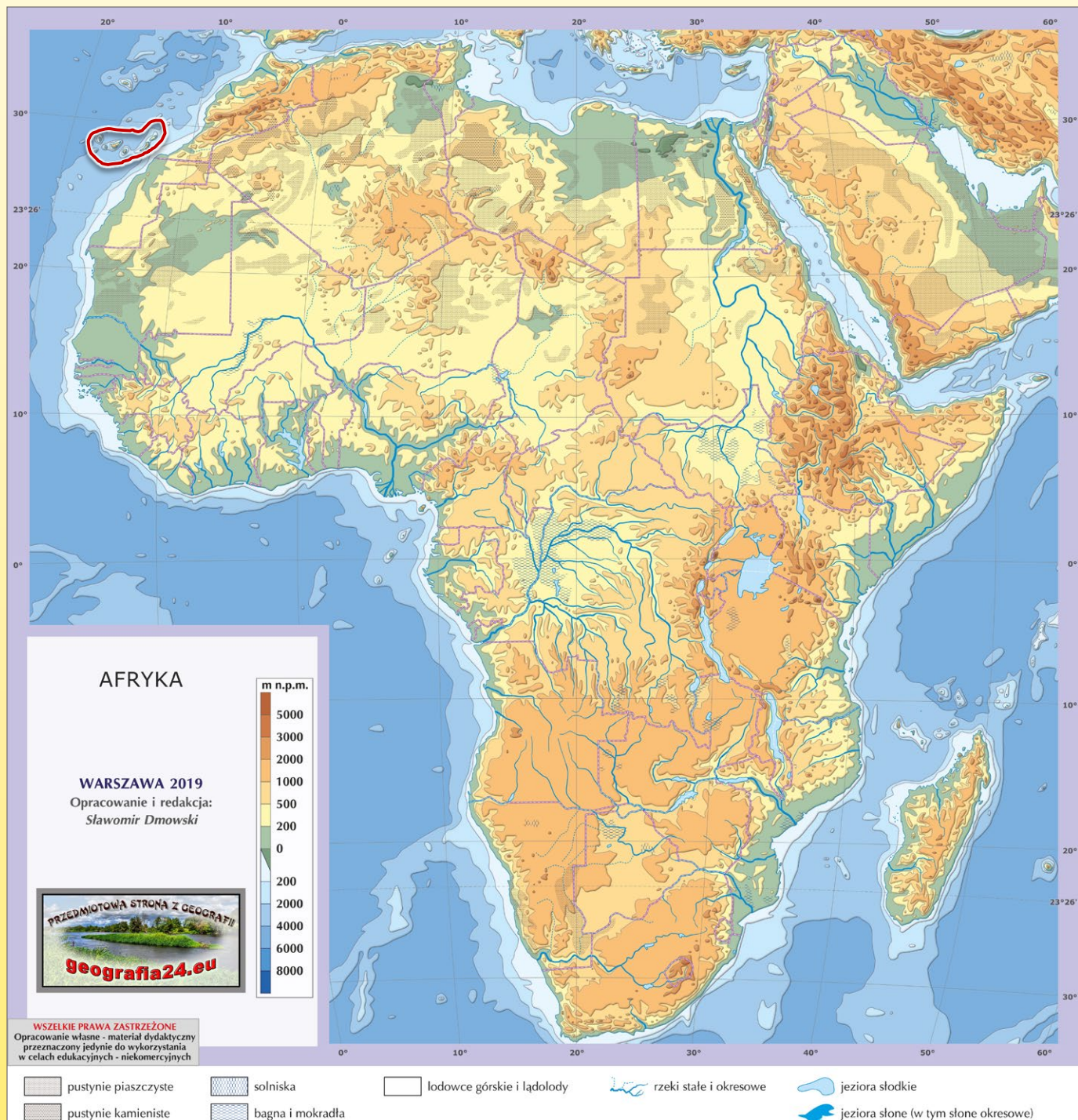
Półwysep Arabski



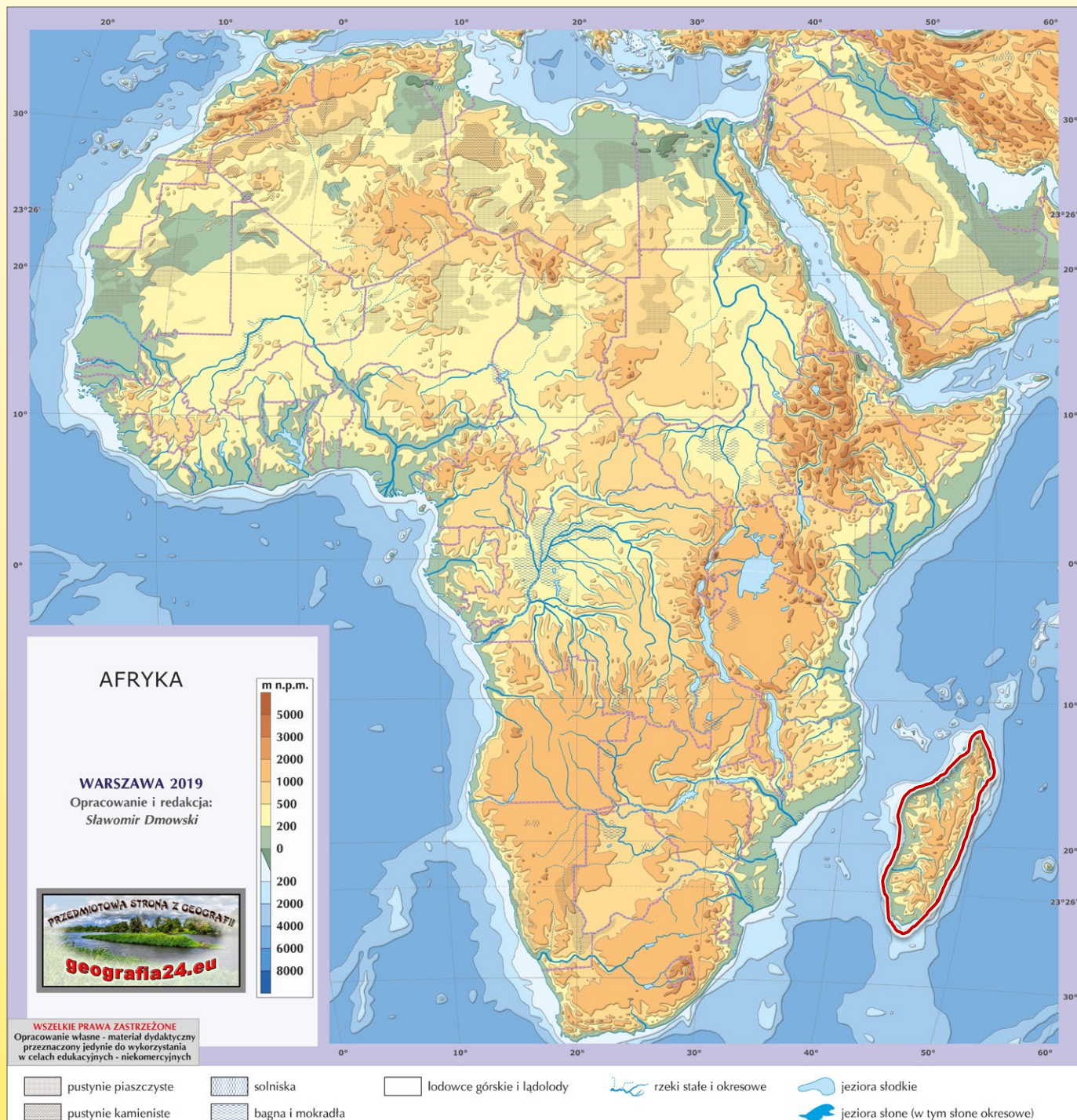
Półwysep Somalijski



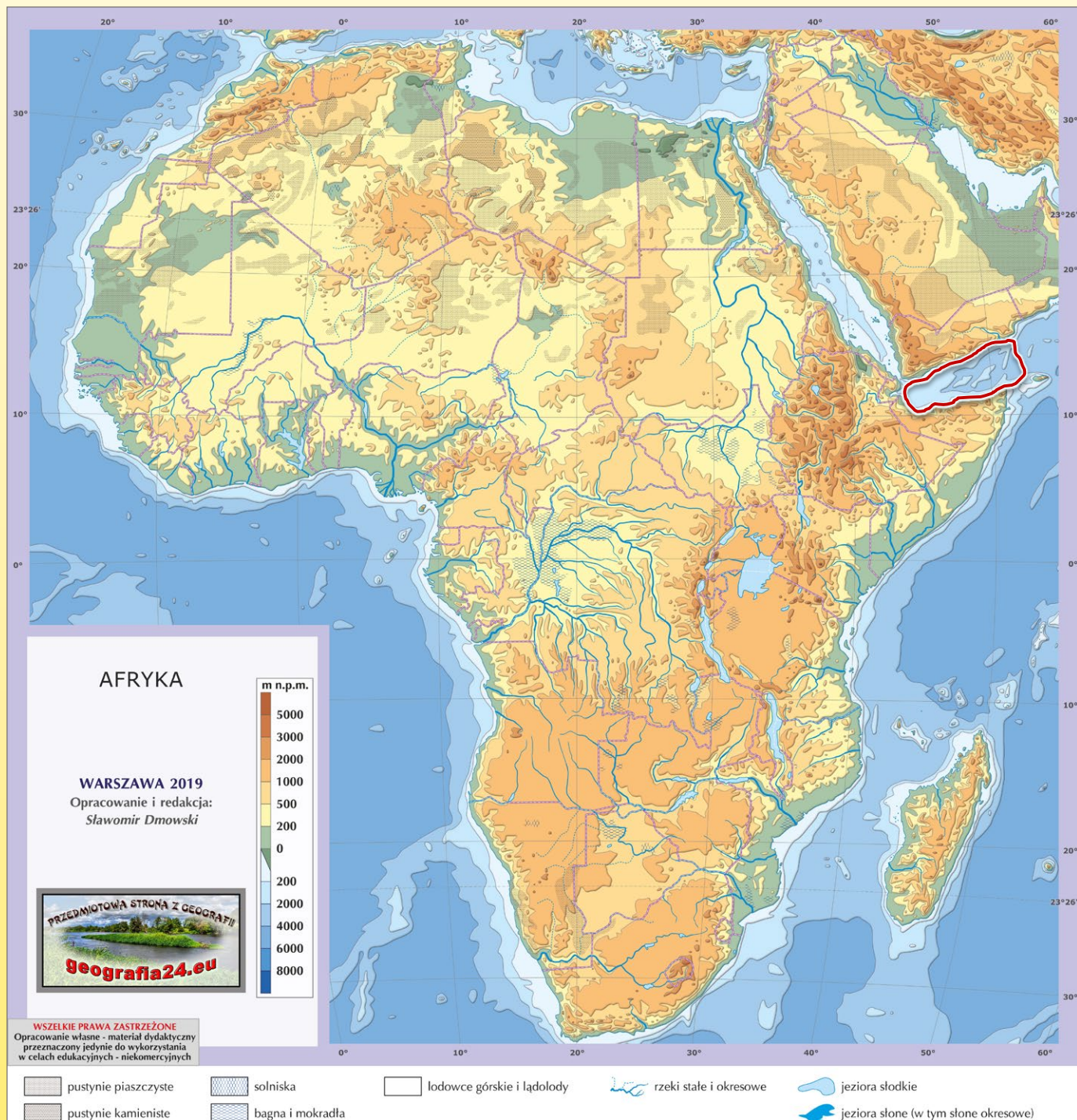
Wyspy Kanaryjskie



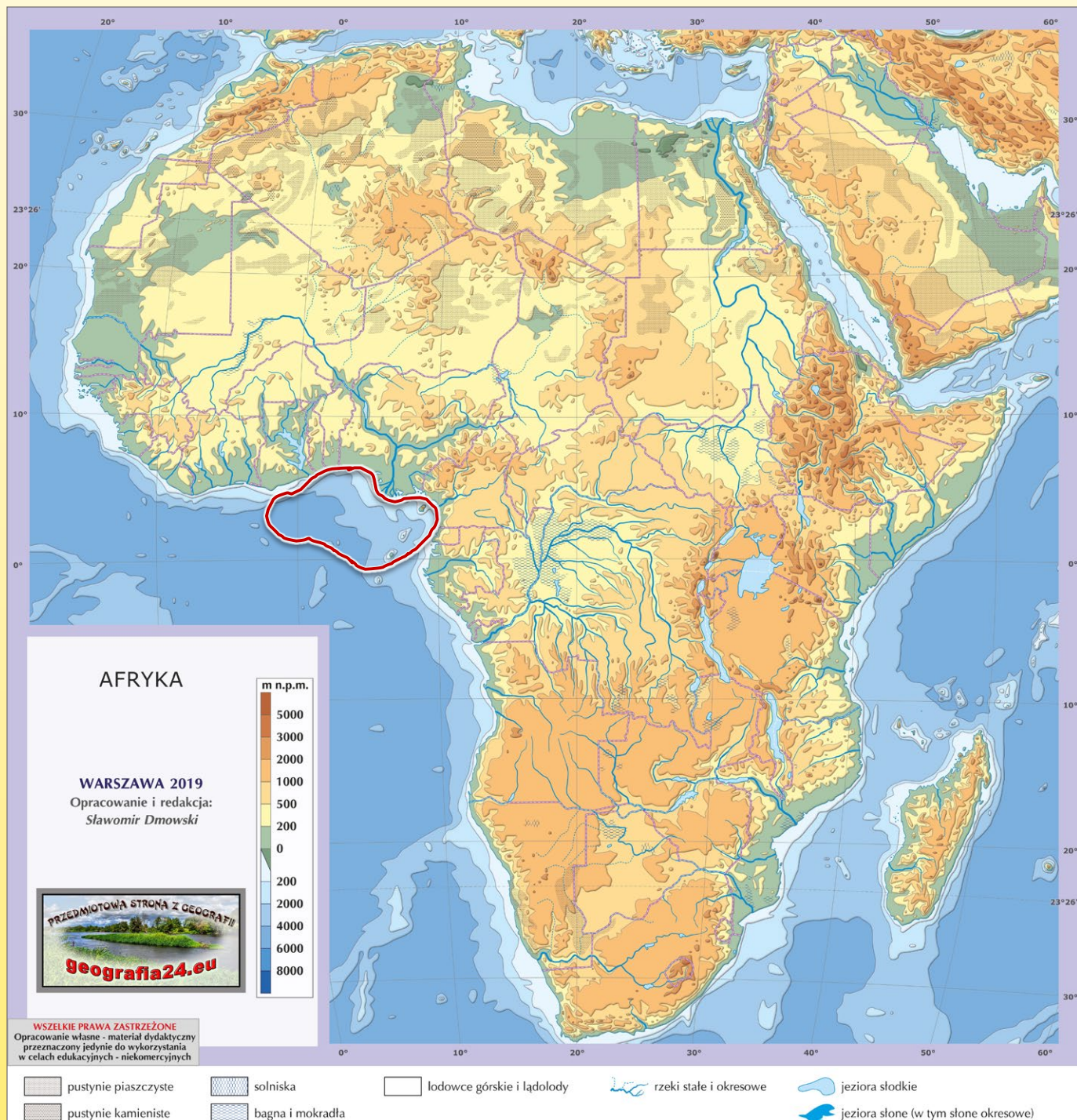
Madagaskar



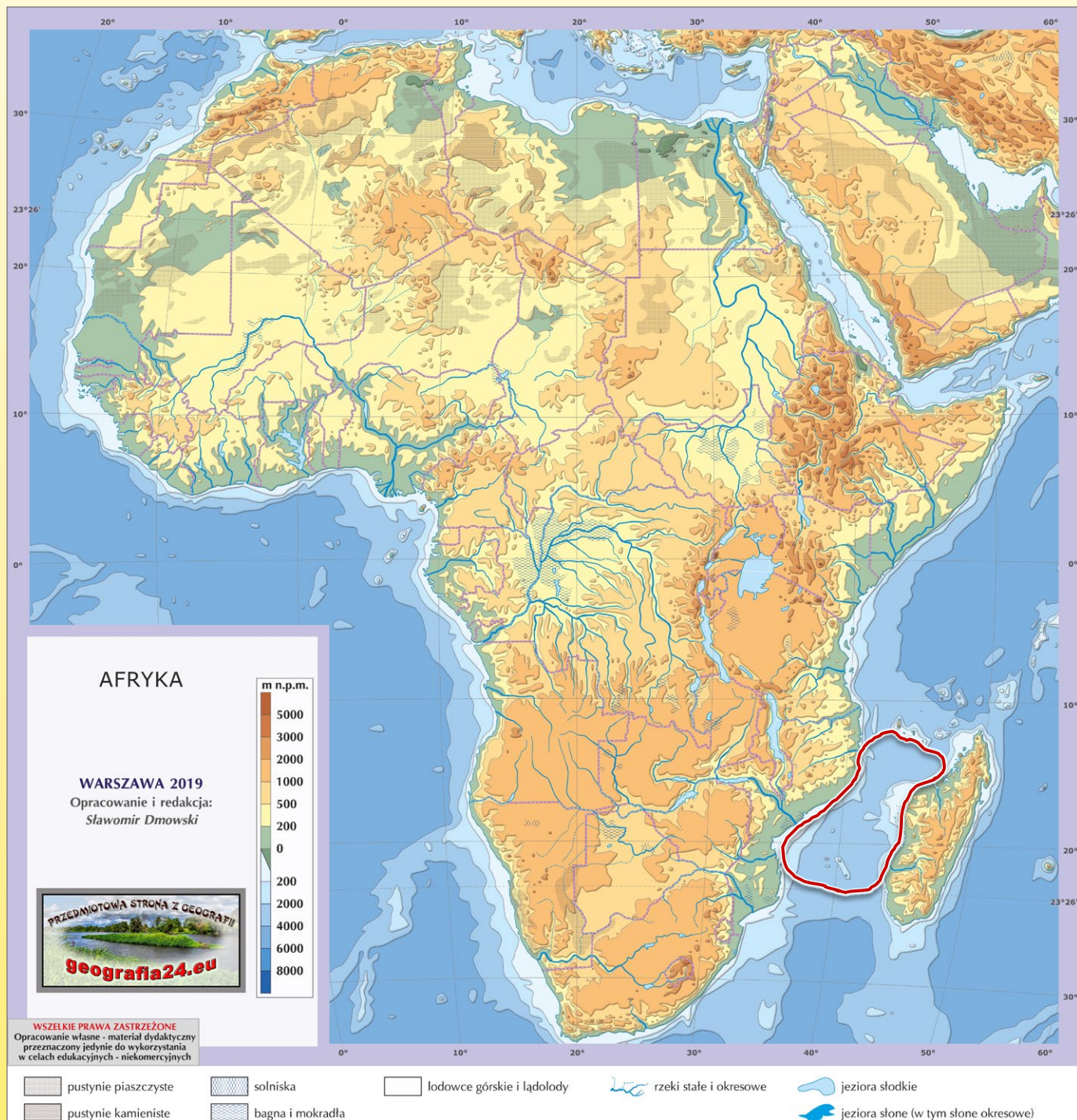
Zatoka Adeńska



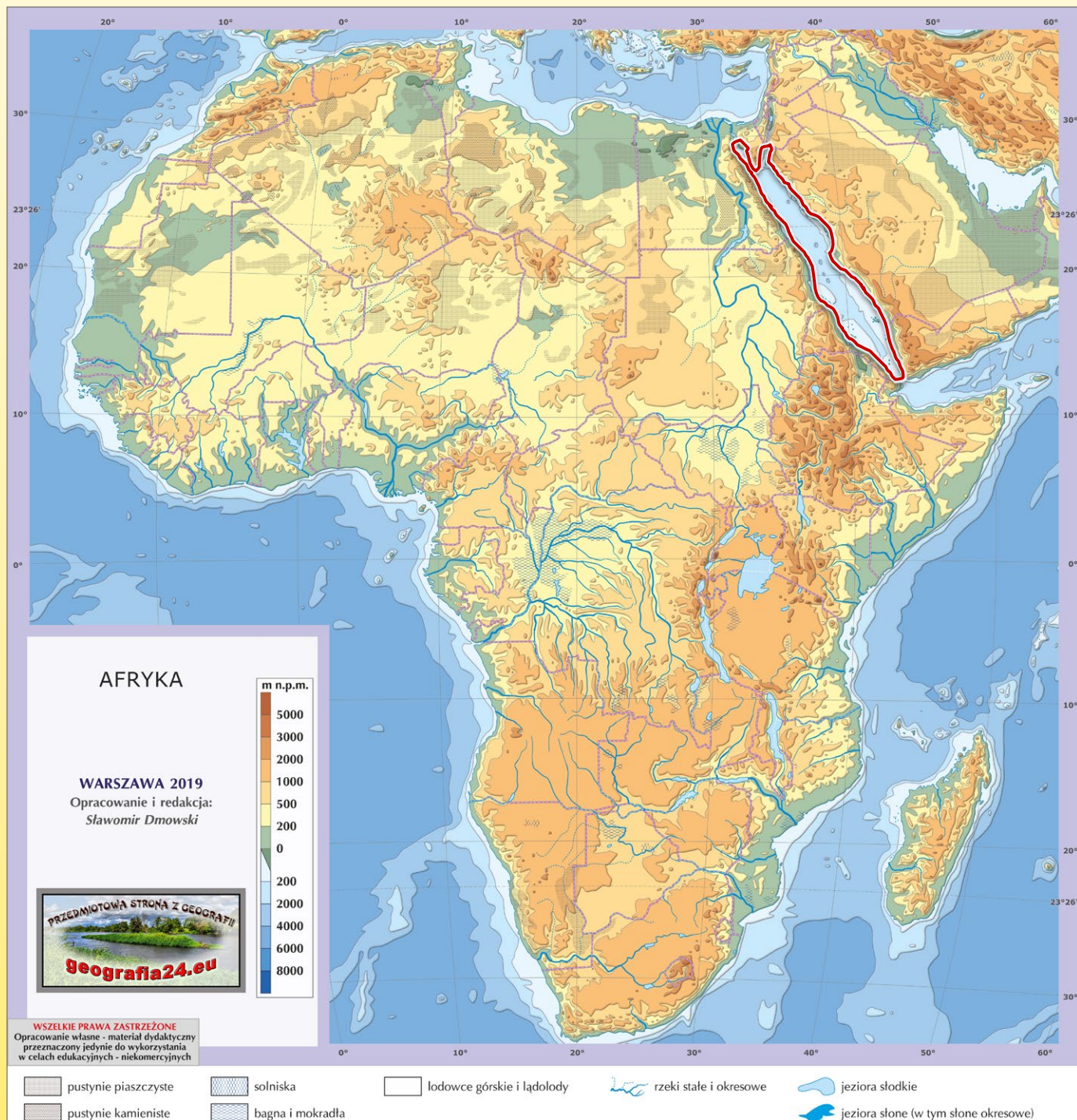
Zatoka Gwinejska



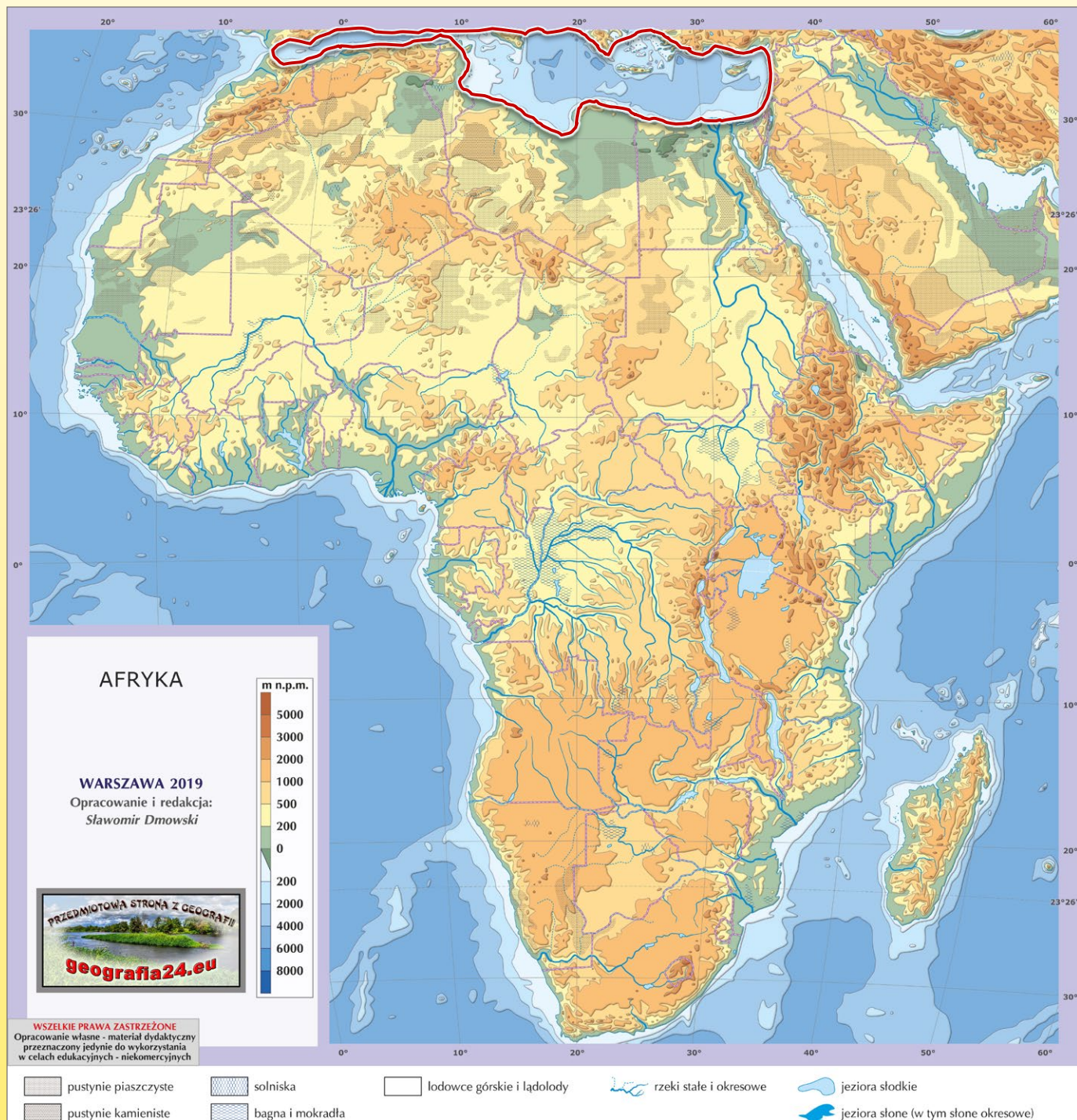
Kanał Mozambicki



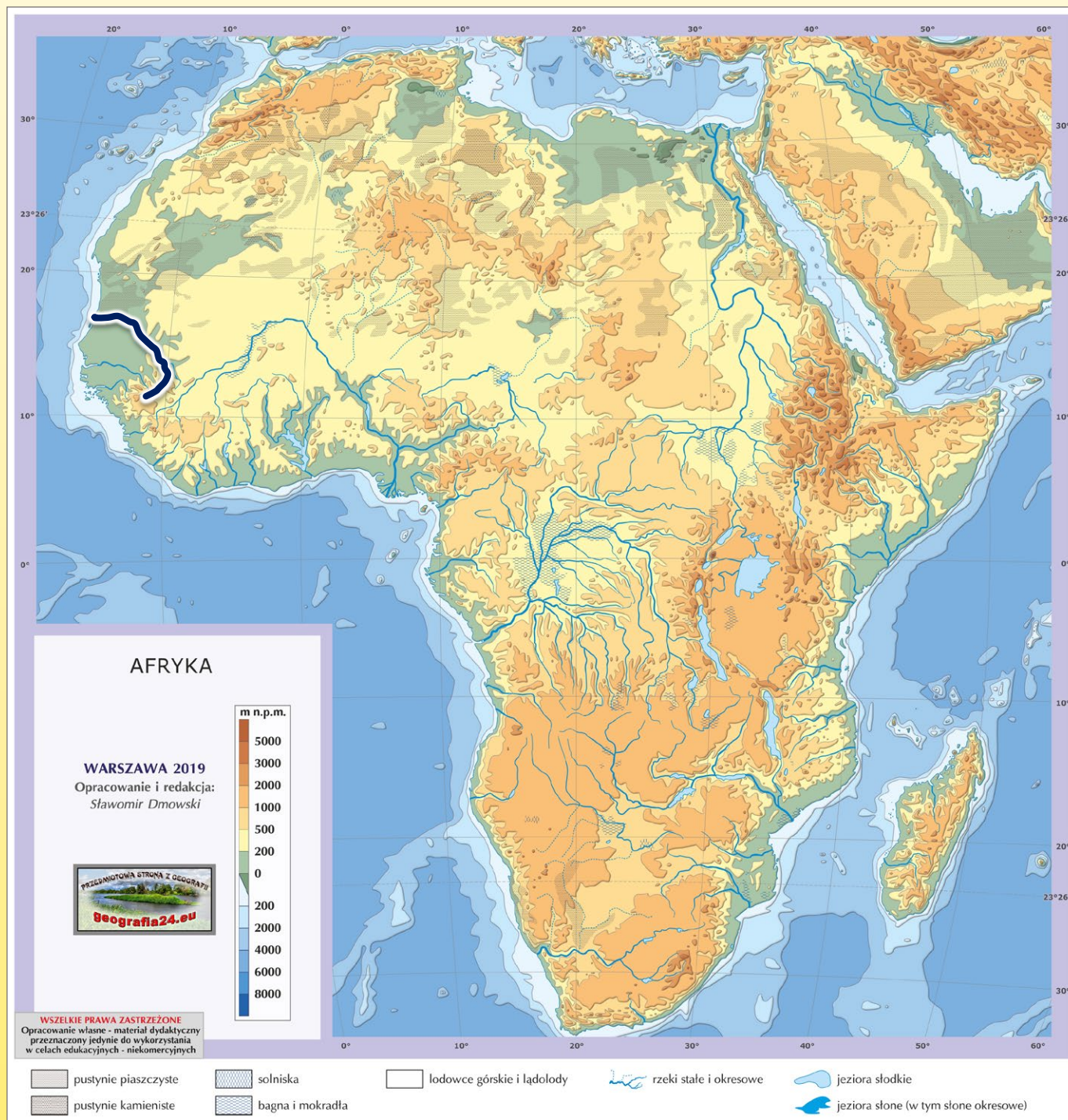
Morze Czerwone



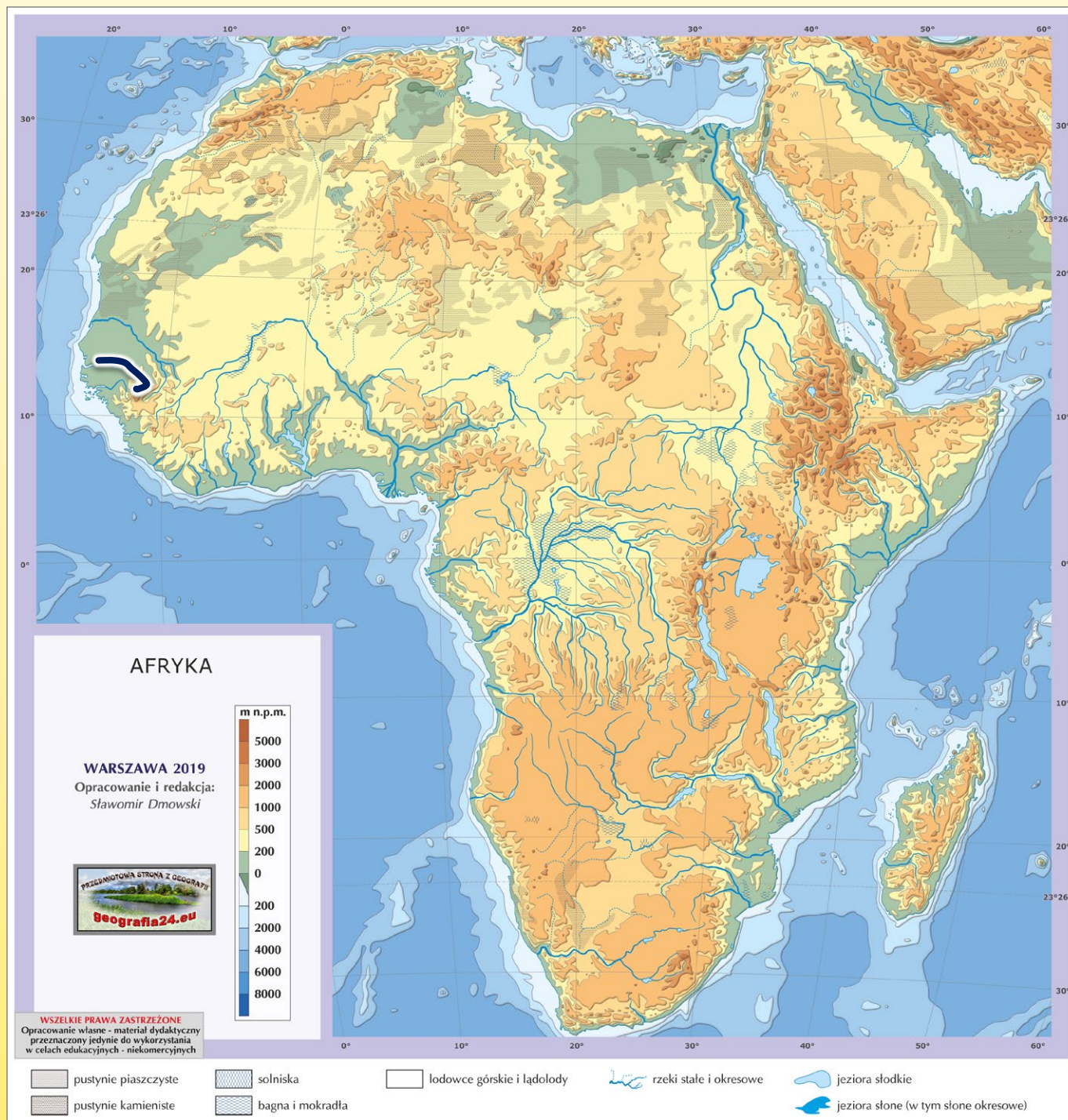
Morze Śródziemne



Senegal



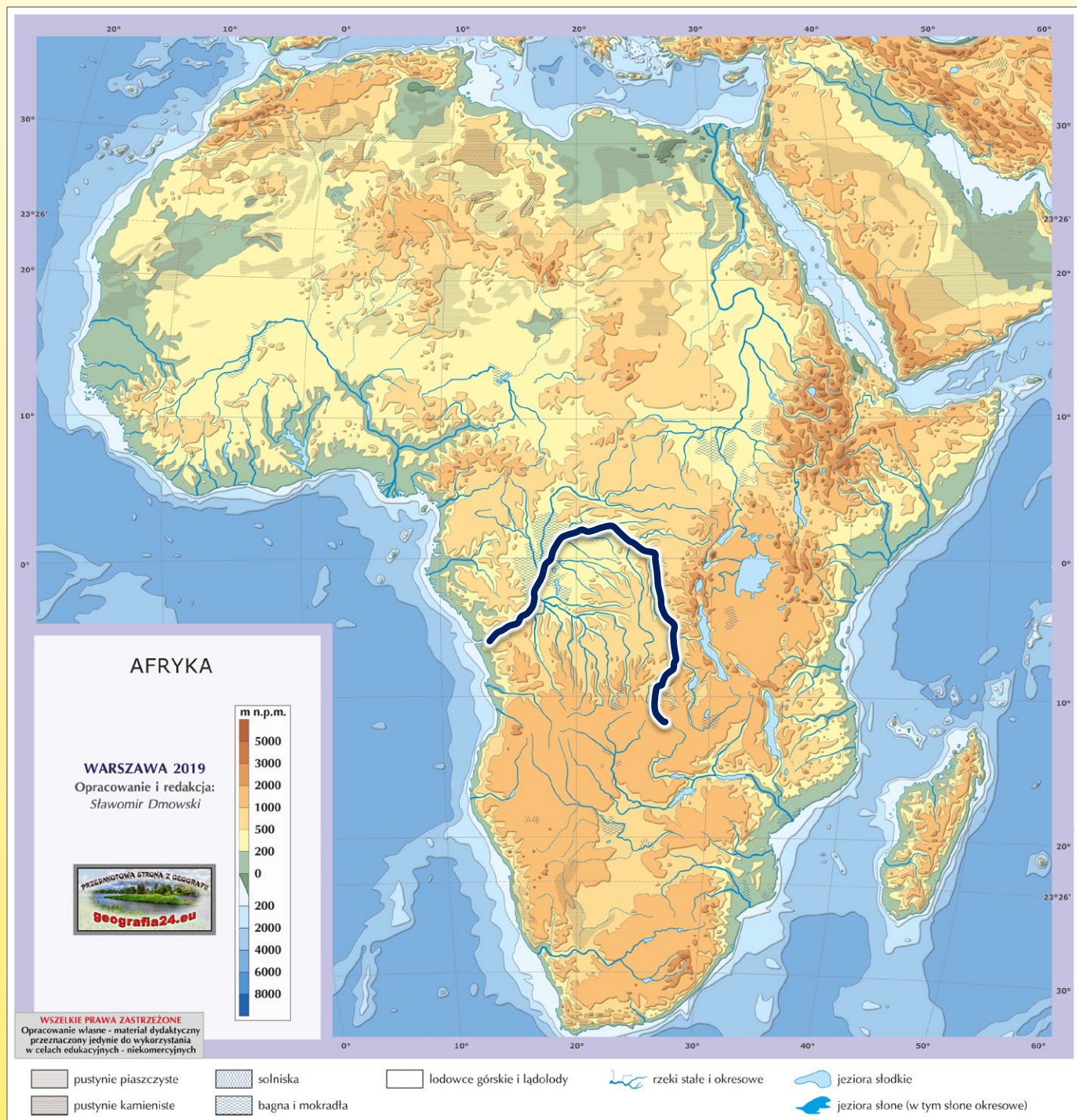
Gambia



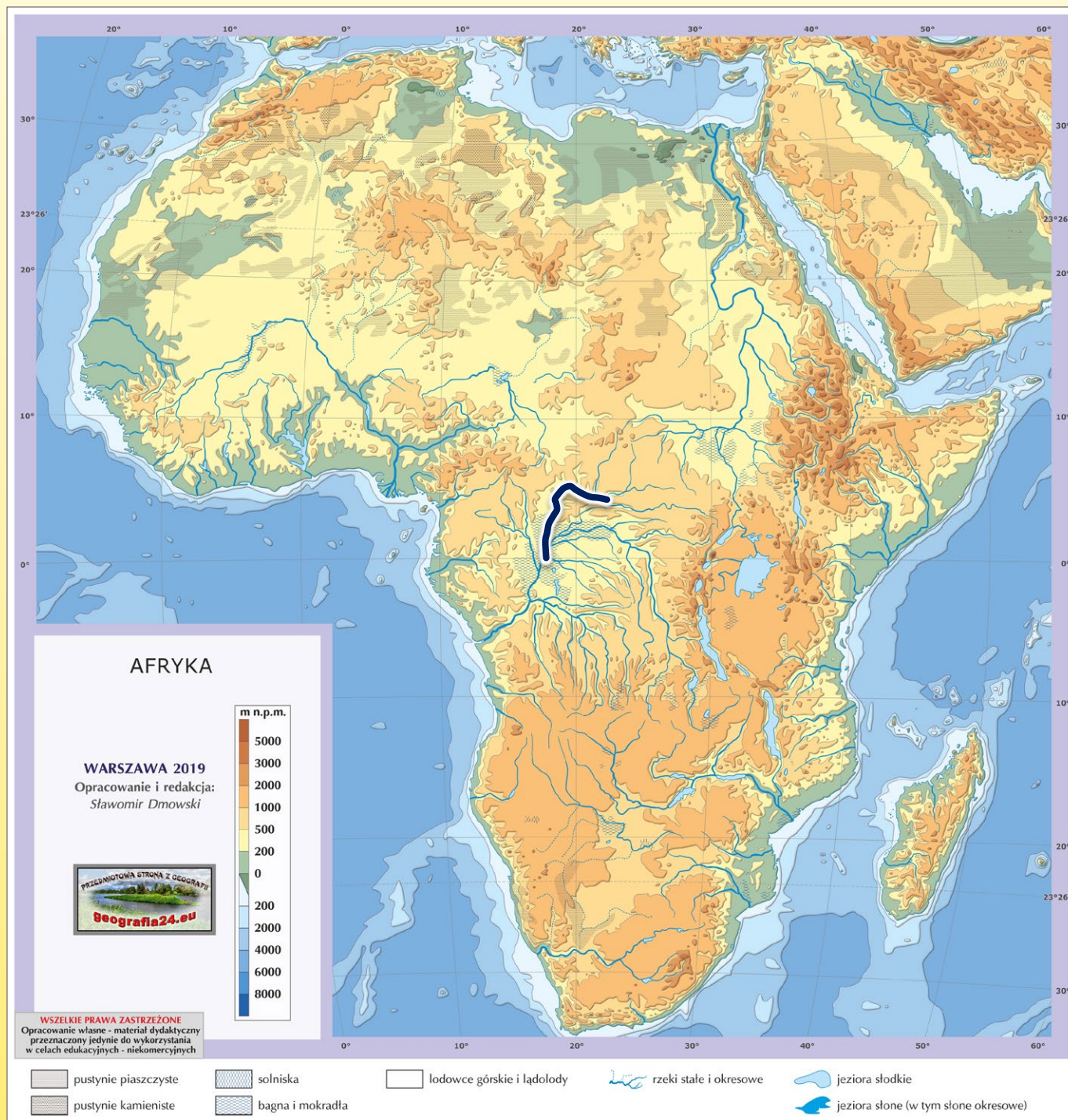
Niger



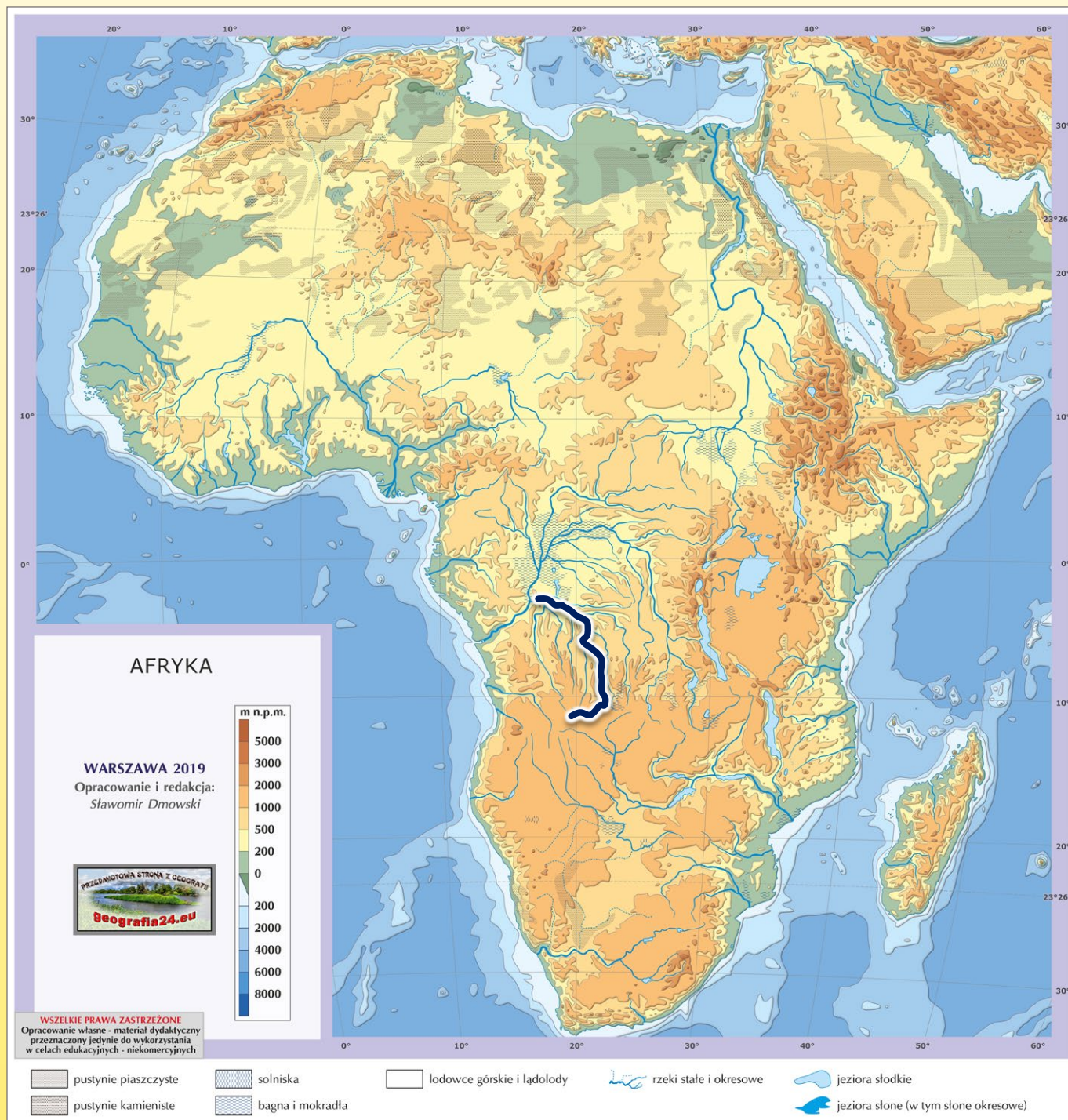
Kongo



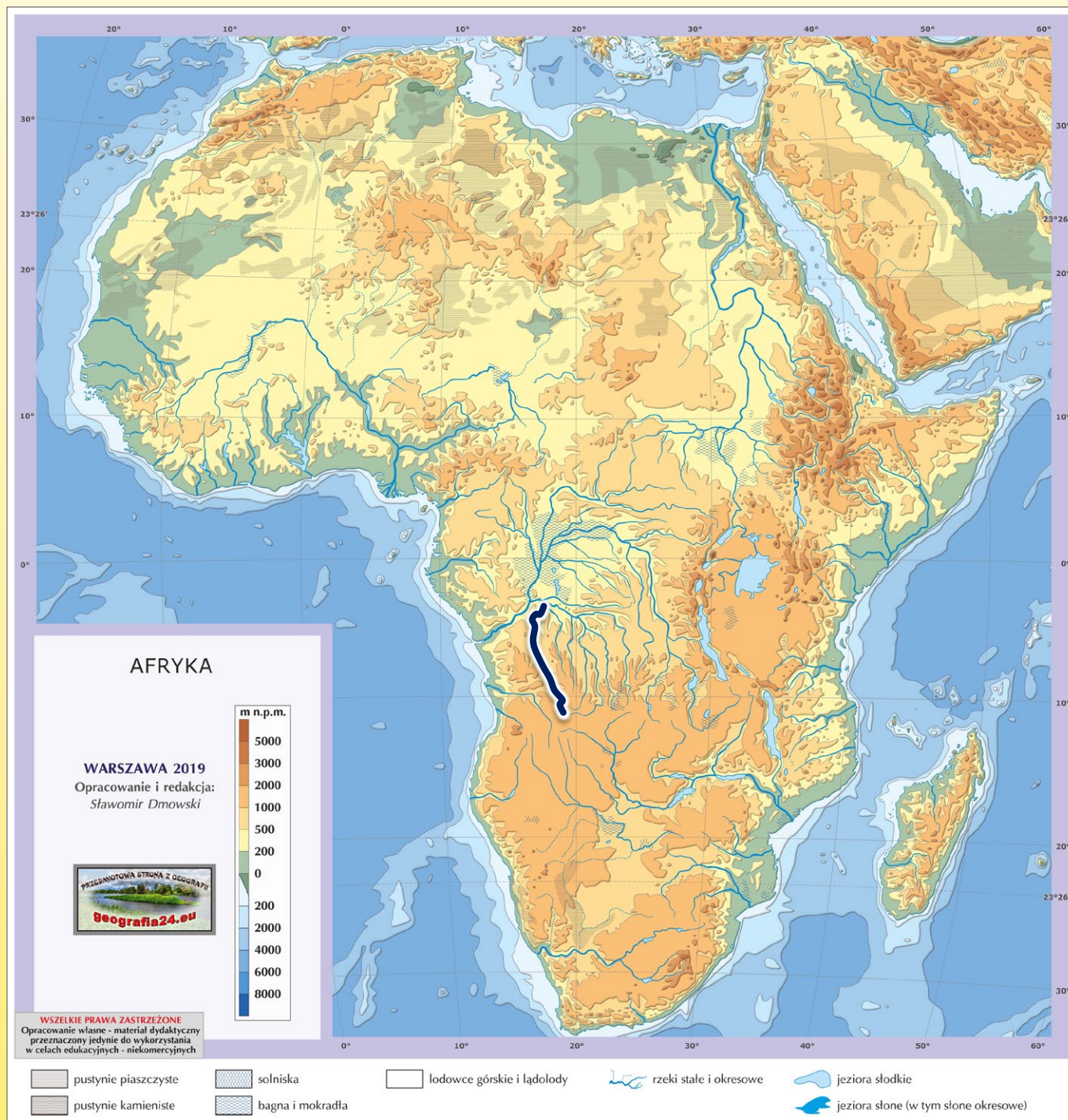
Ubangi



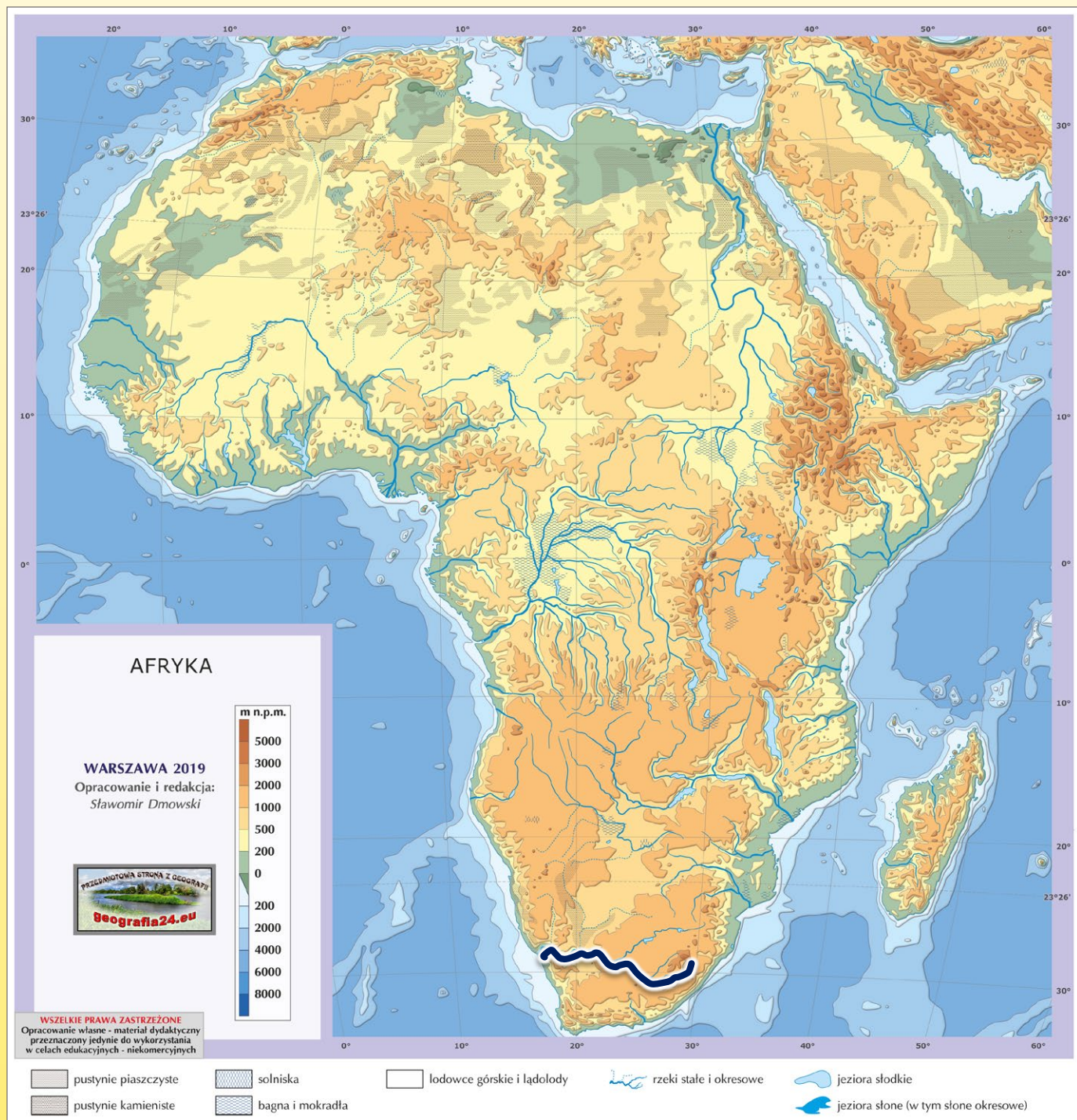
Kasai



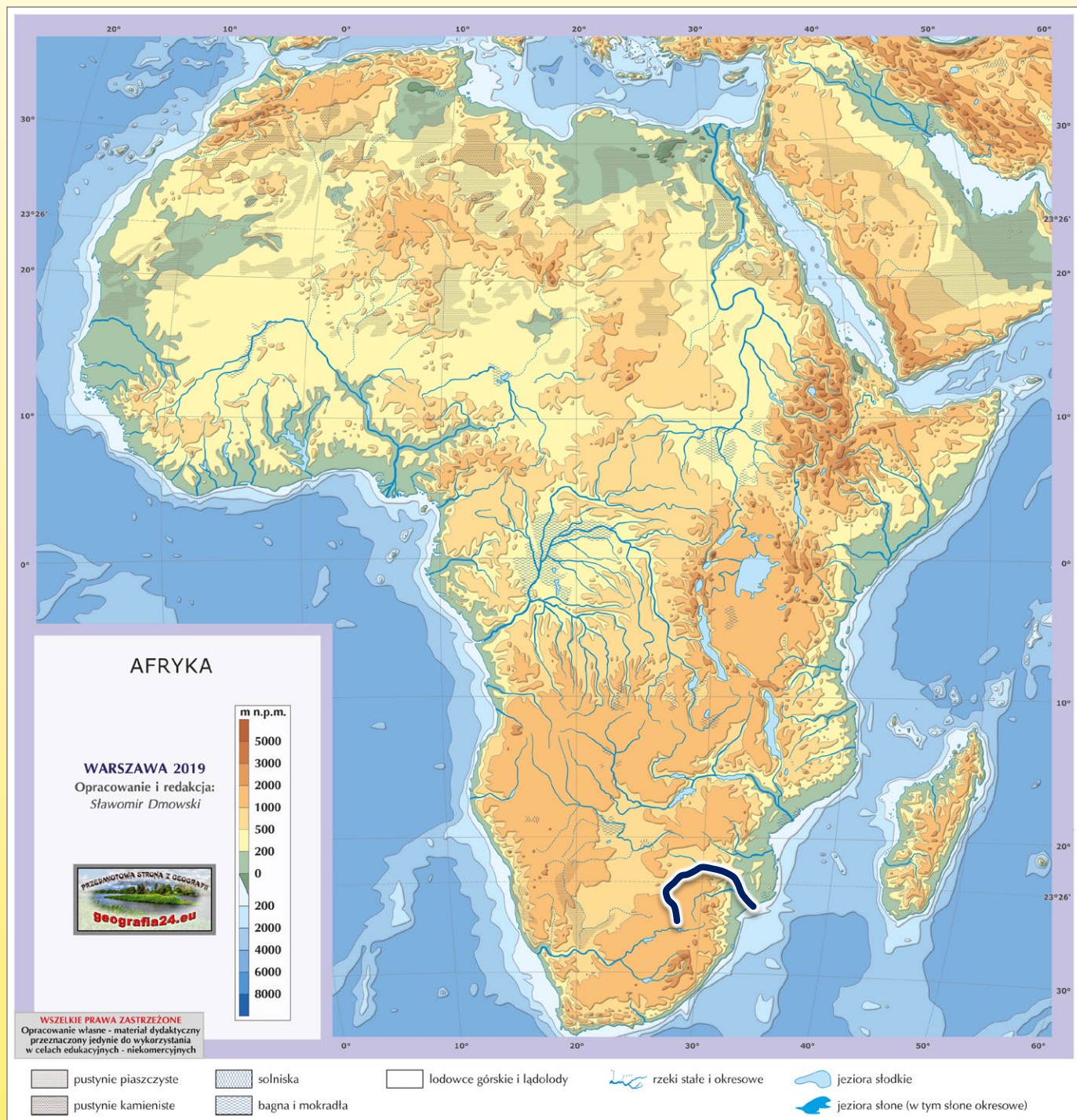
Kwango
(Kuango)



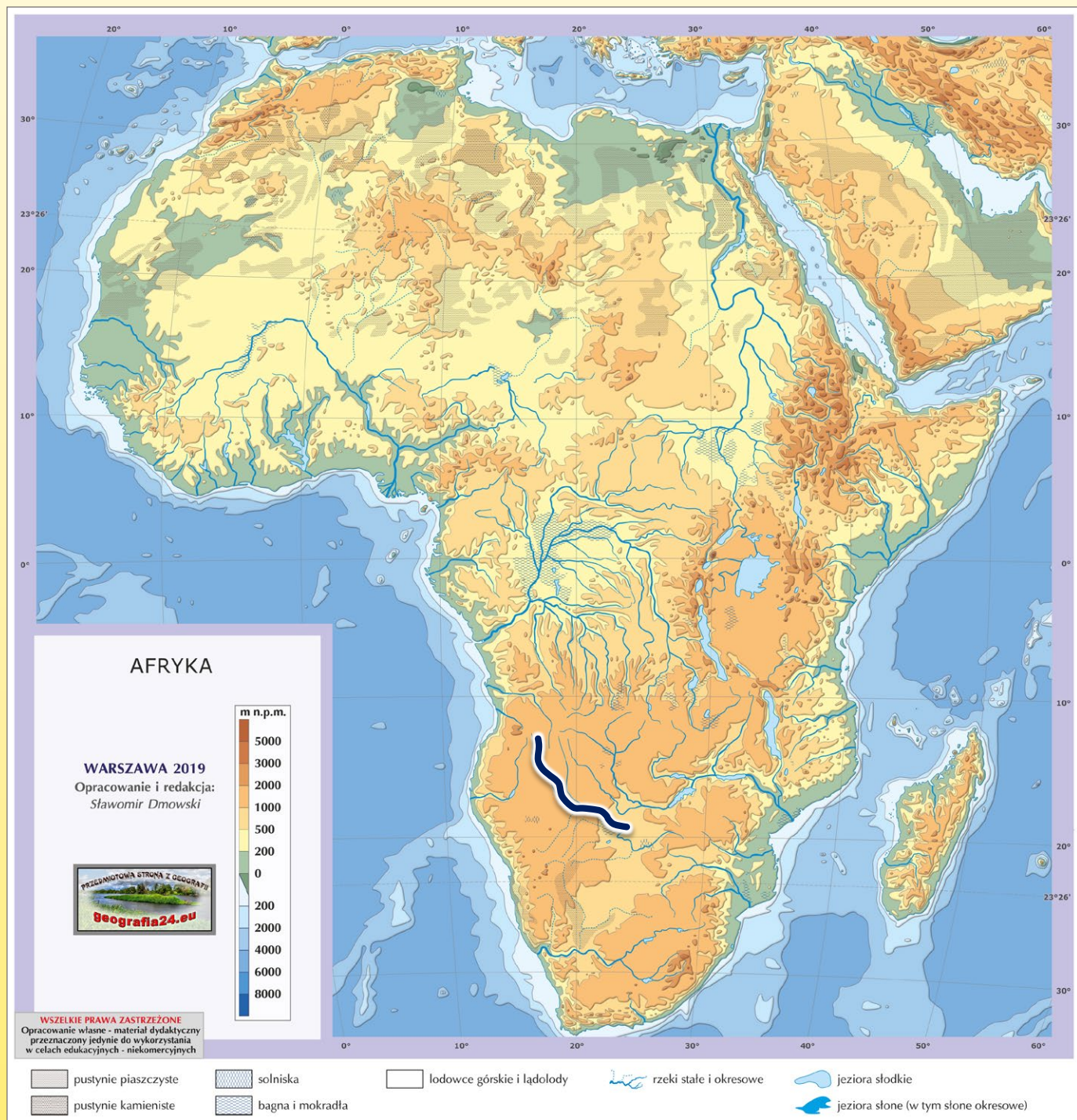
Oranje
(Orange)



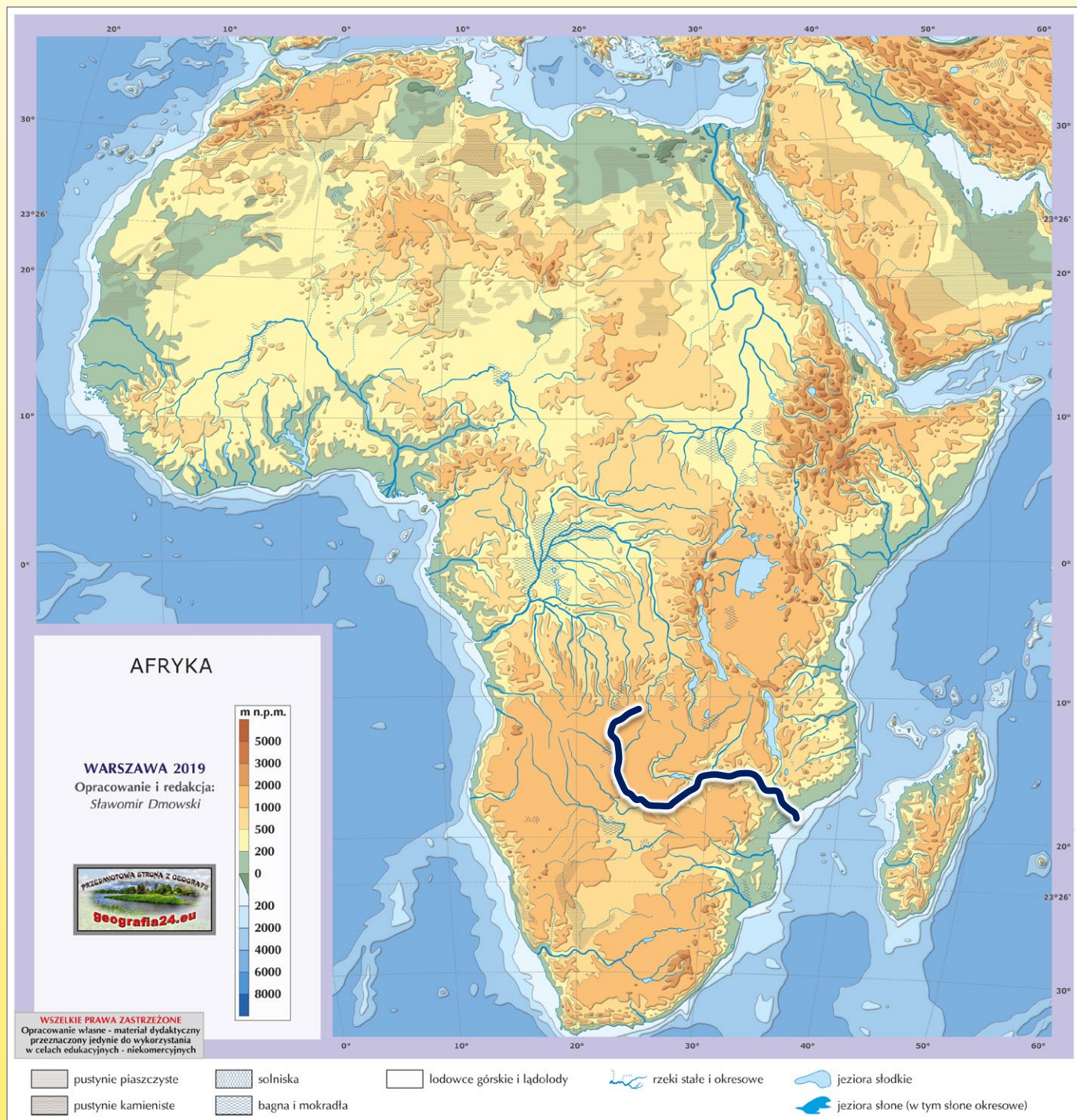
Limpopo



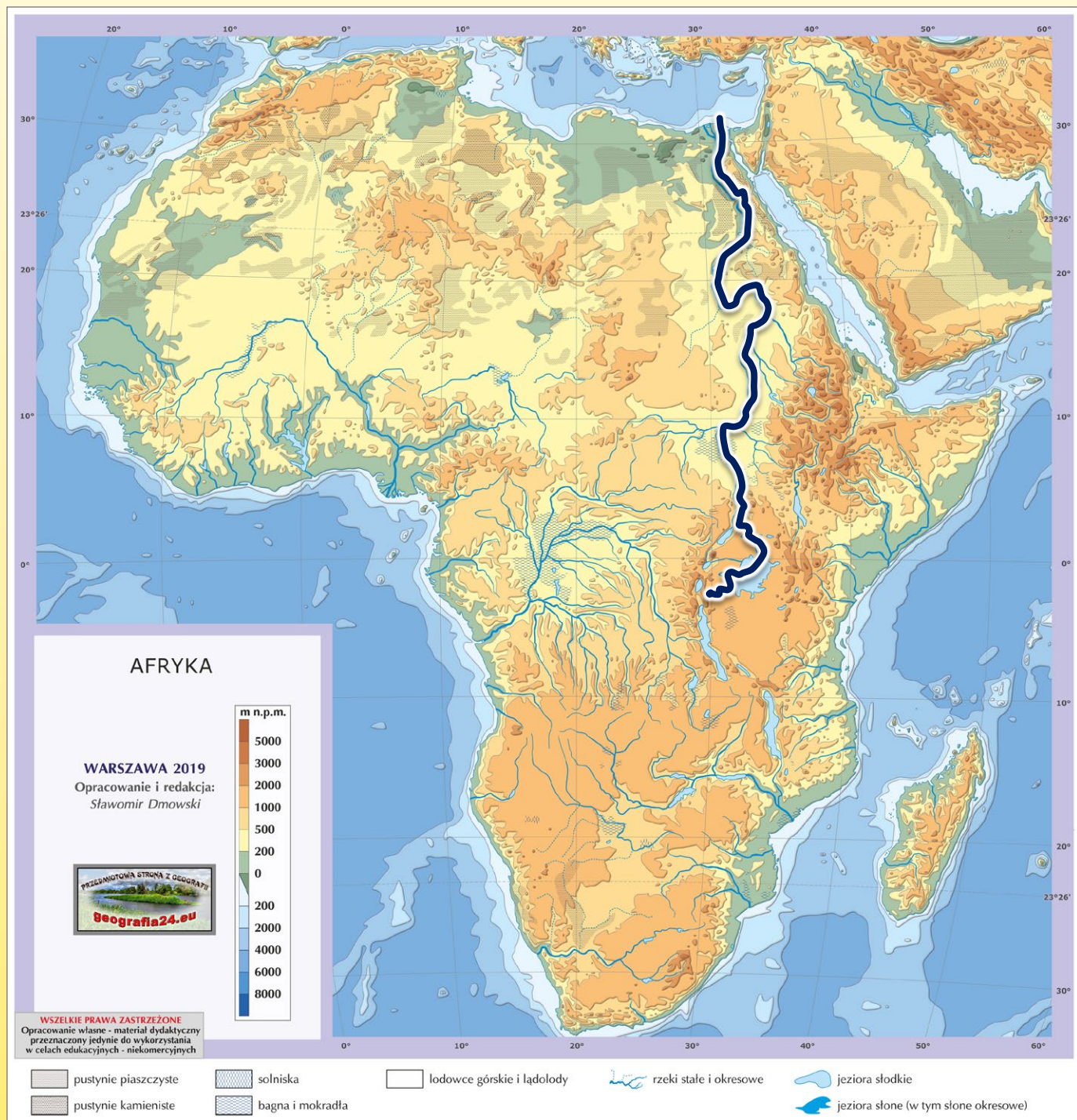
Okawango



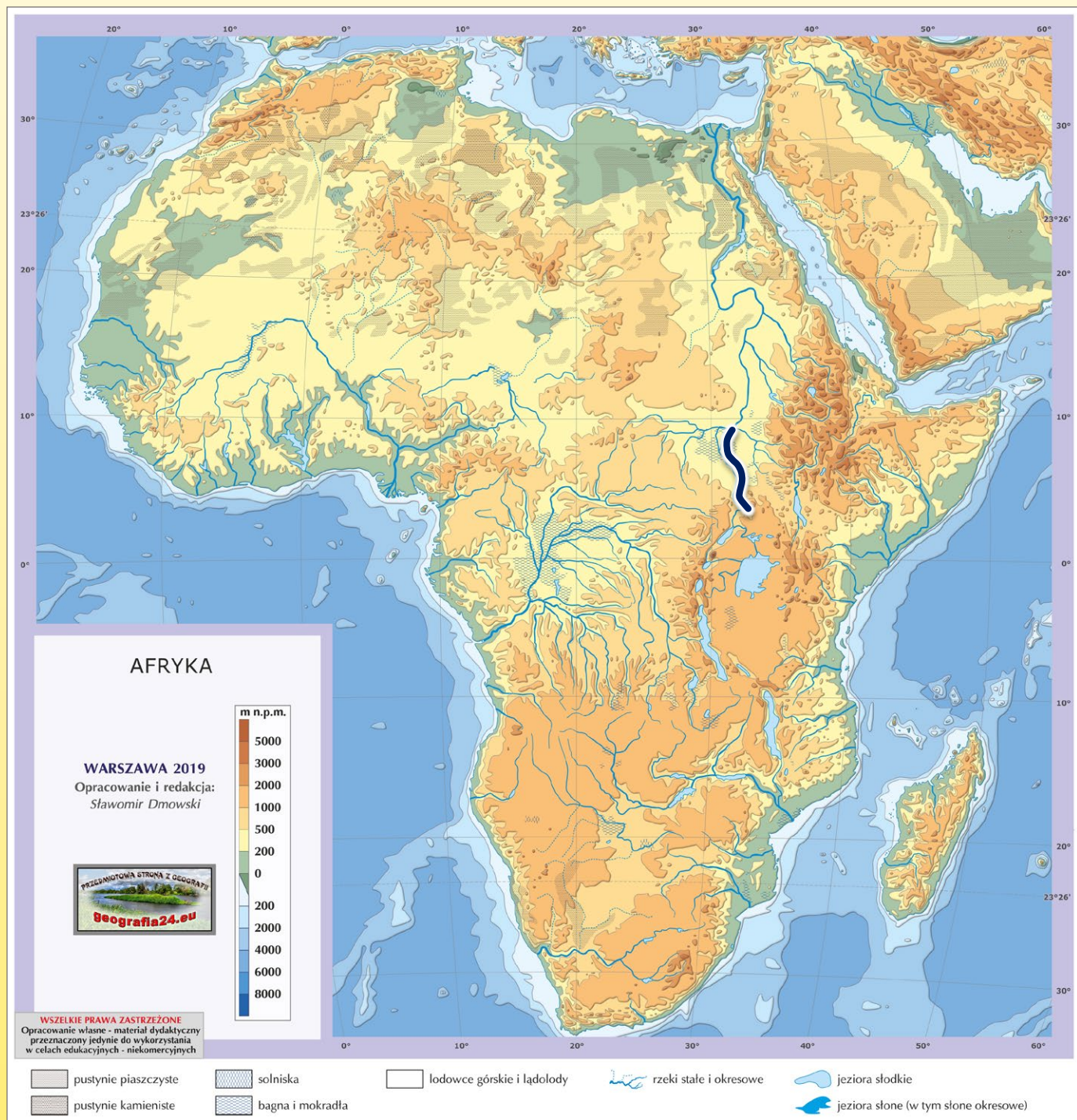
Zambezi



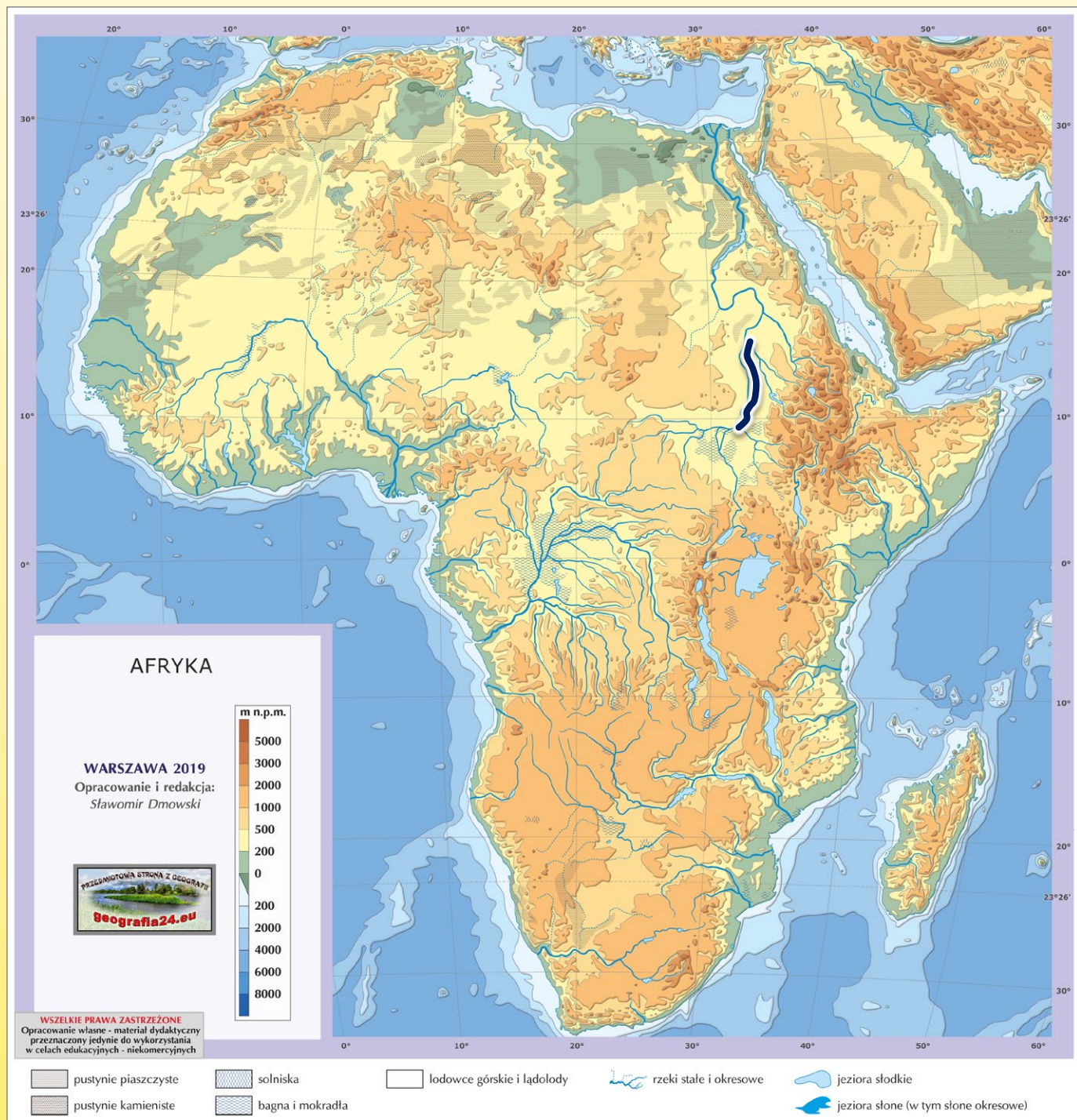
Nil



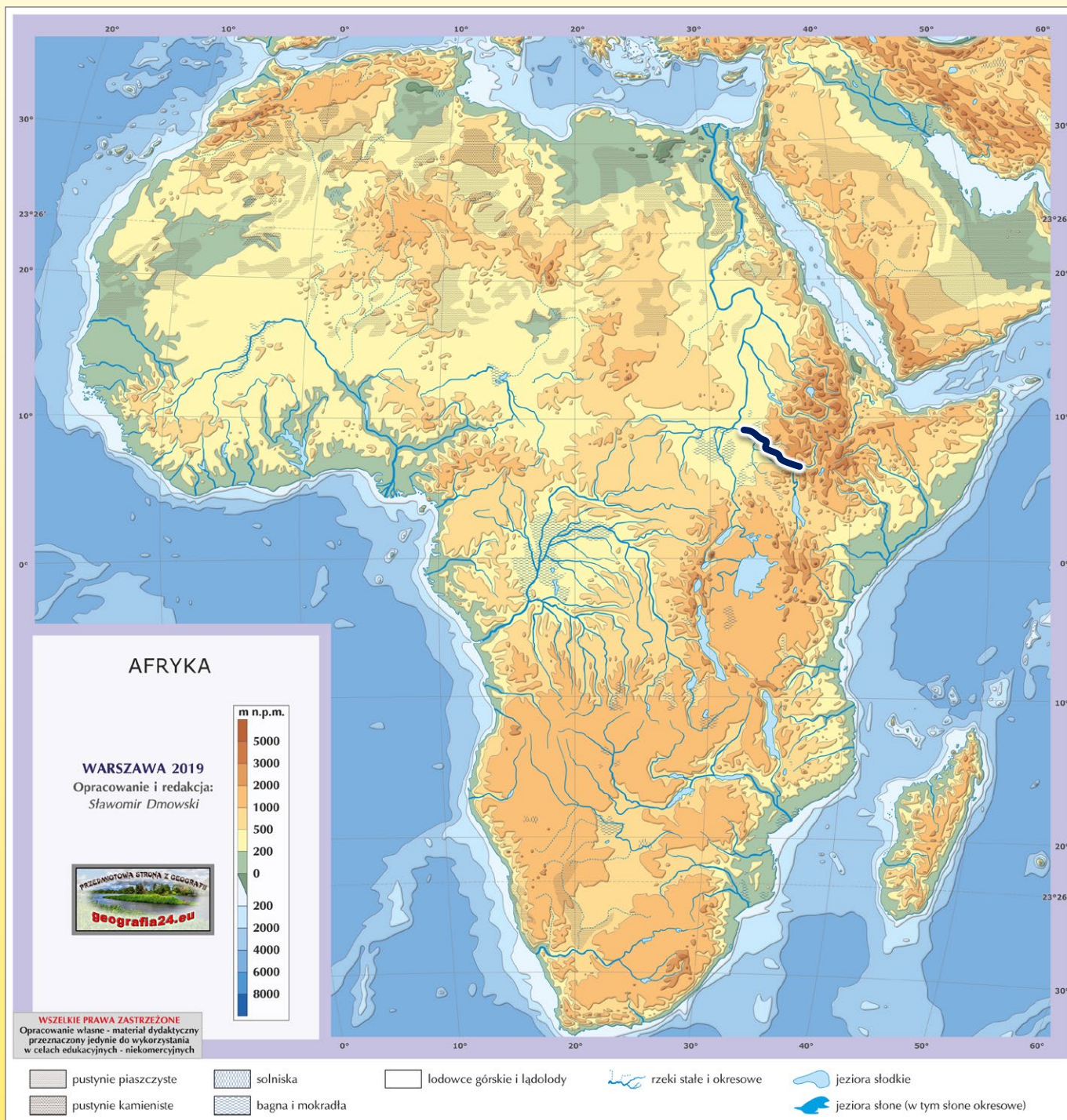
Nil Górski



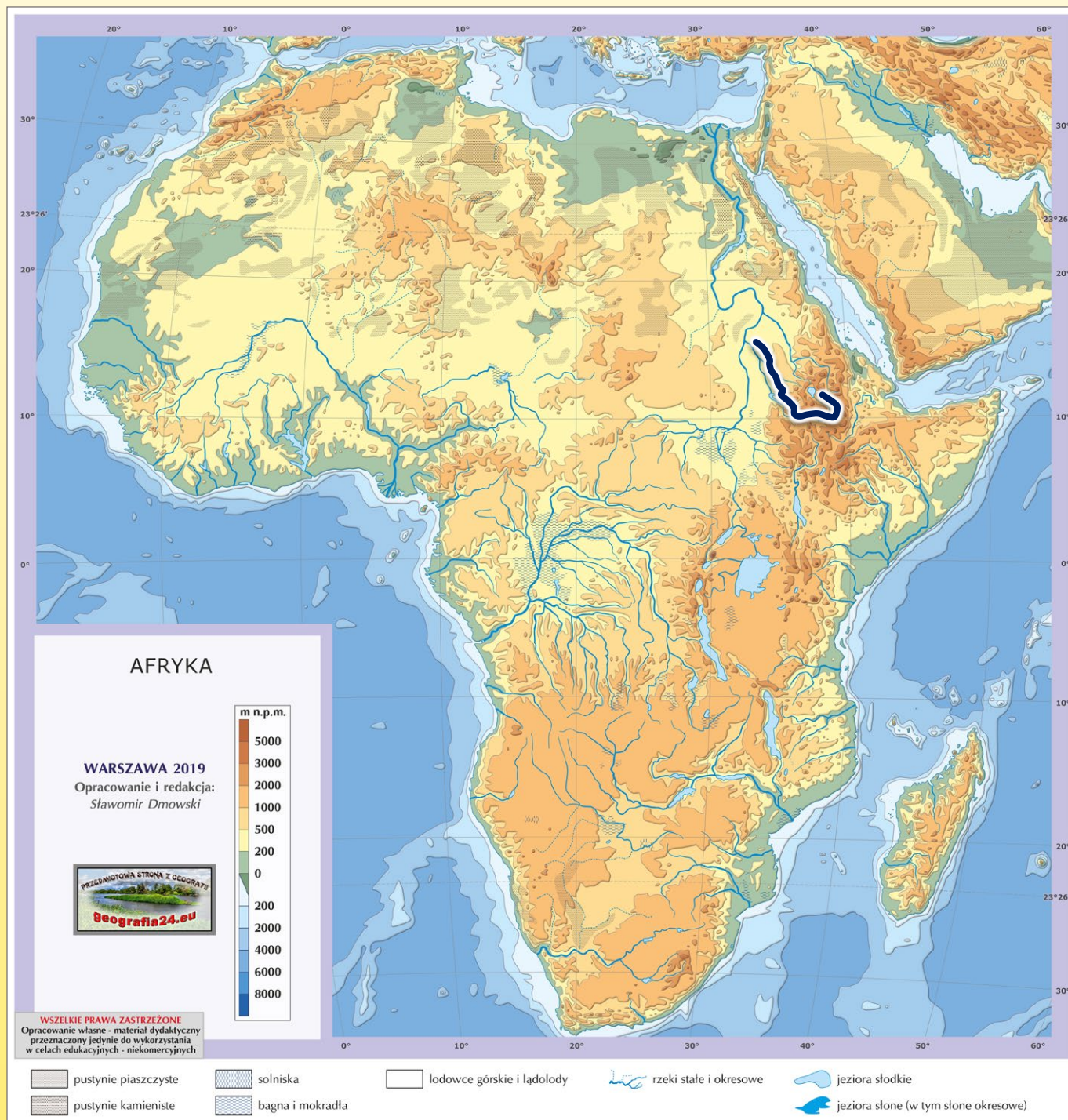
Nil Biały



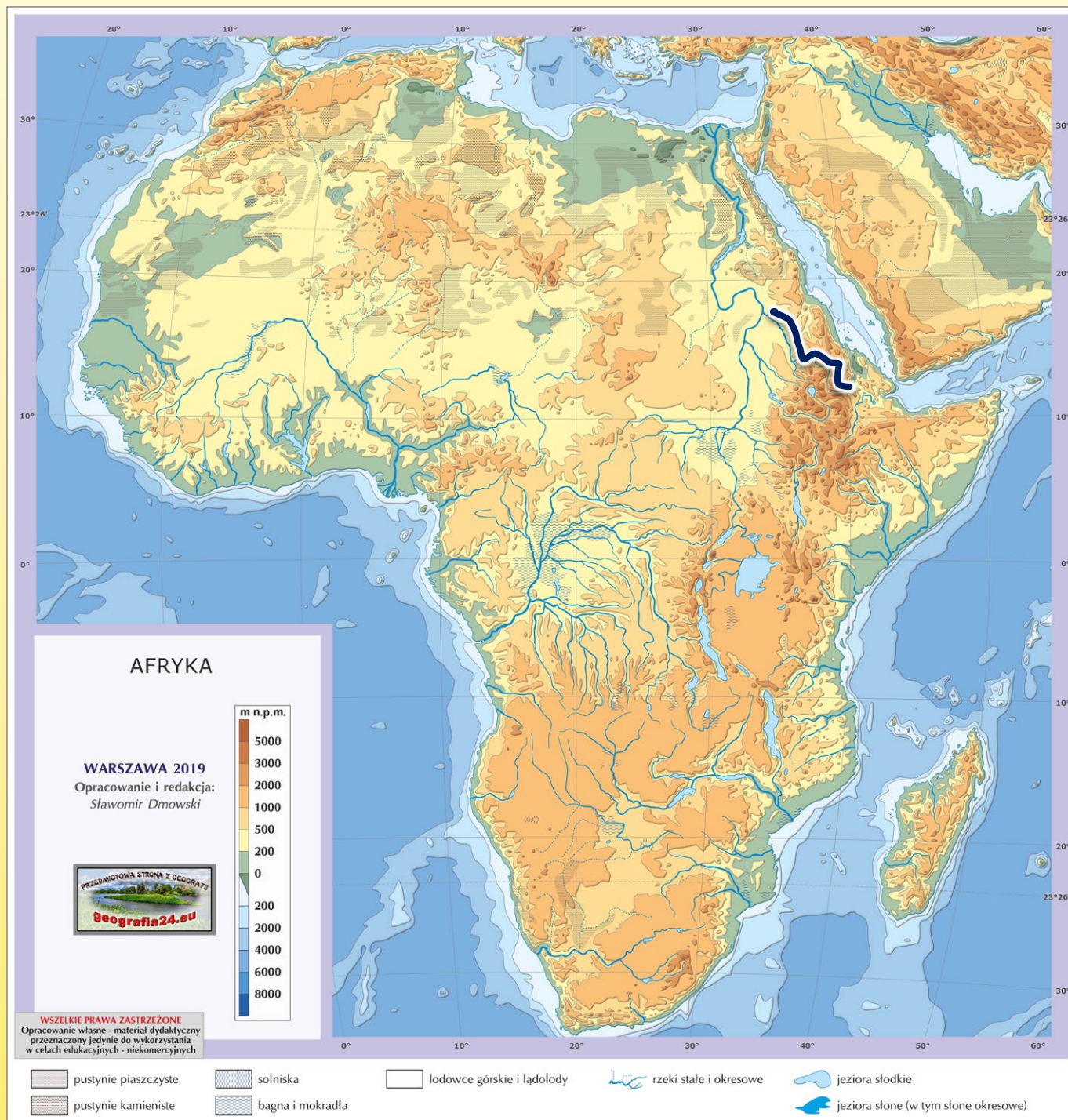
Sobat



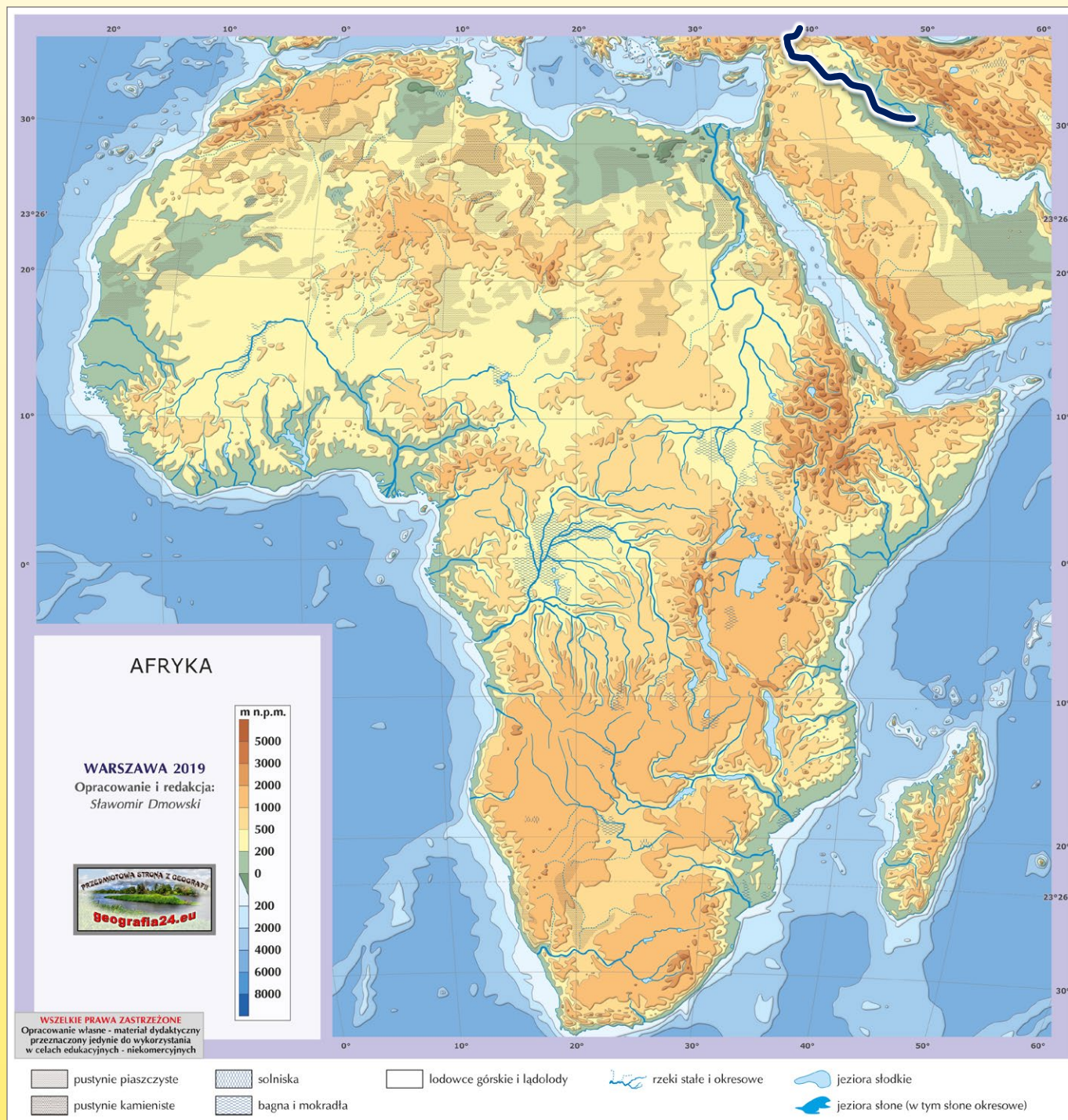
Nil Błękitny



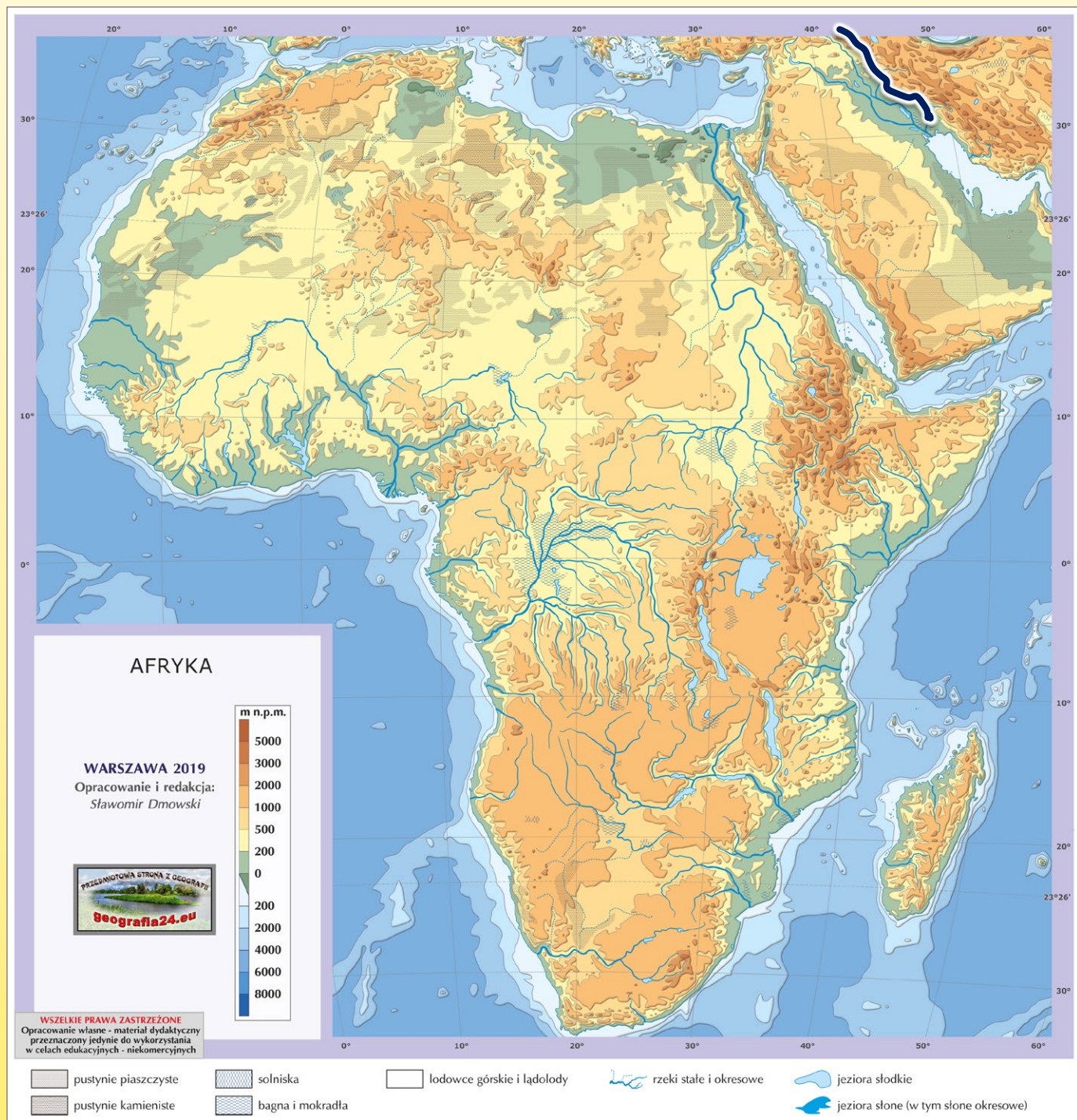
Atbara



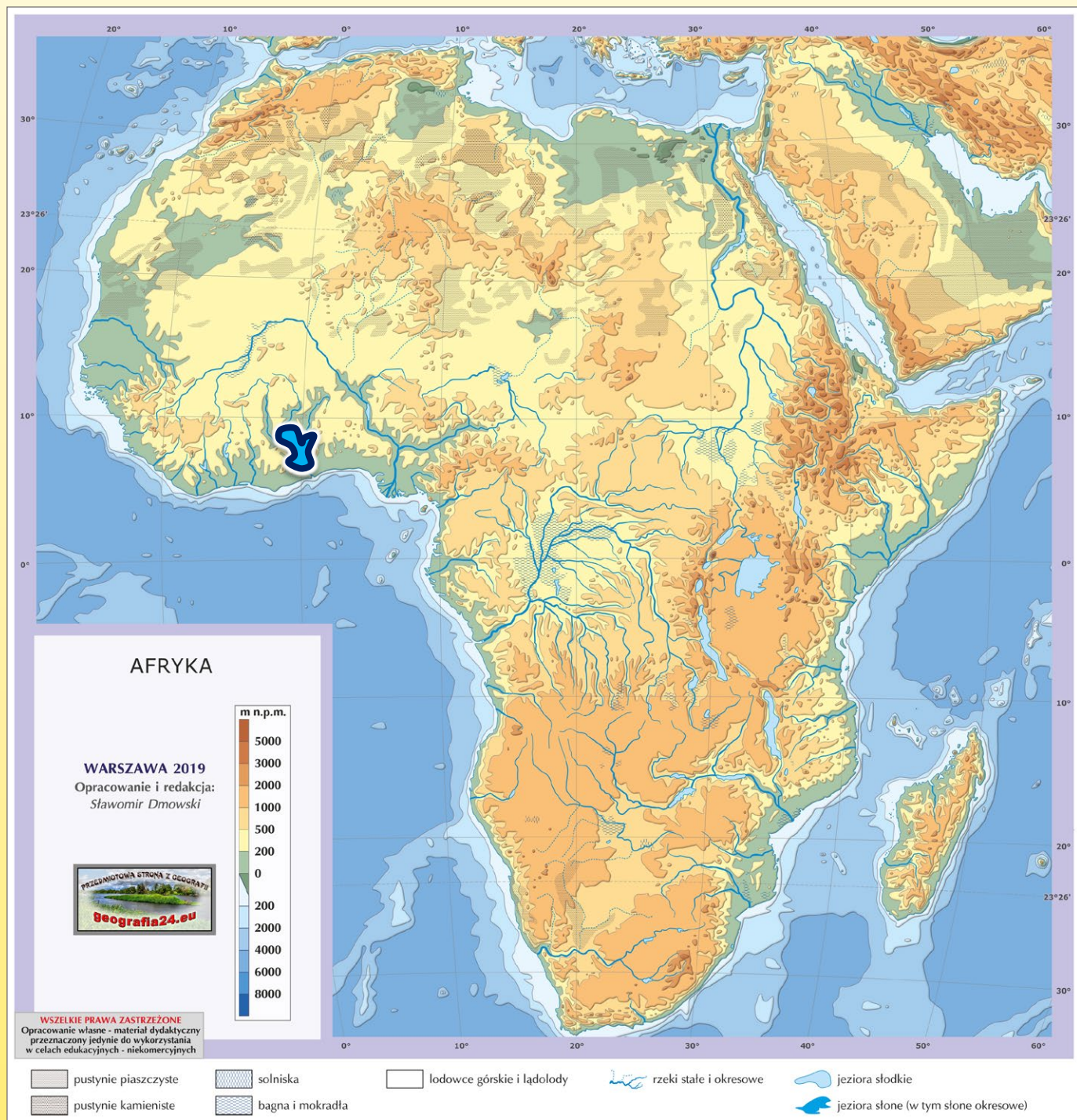
Eufkrat



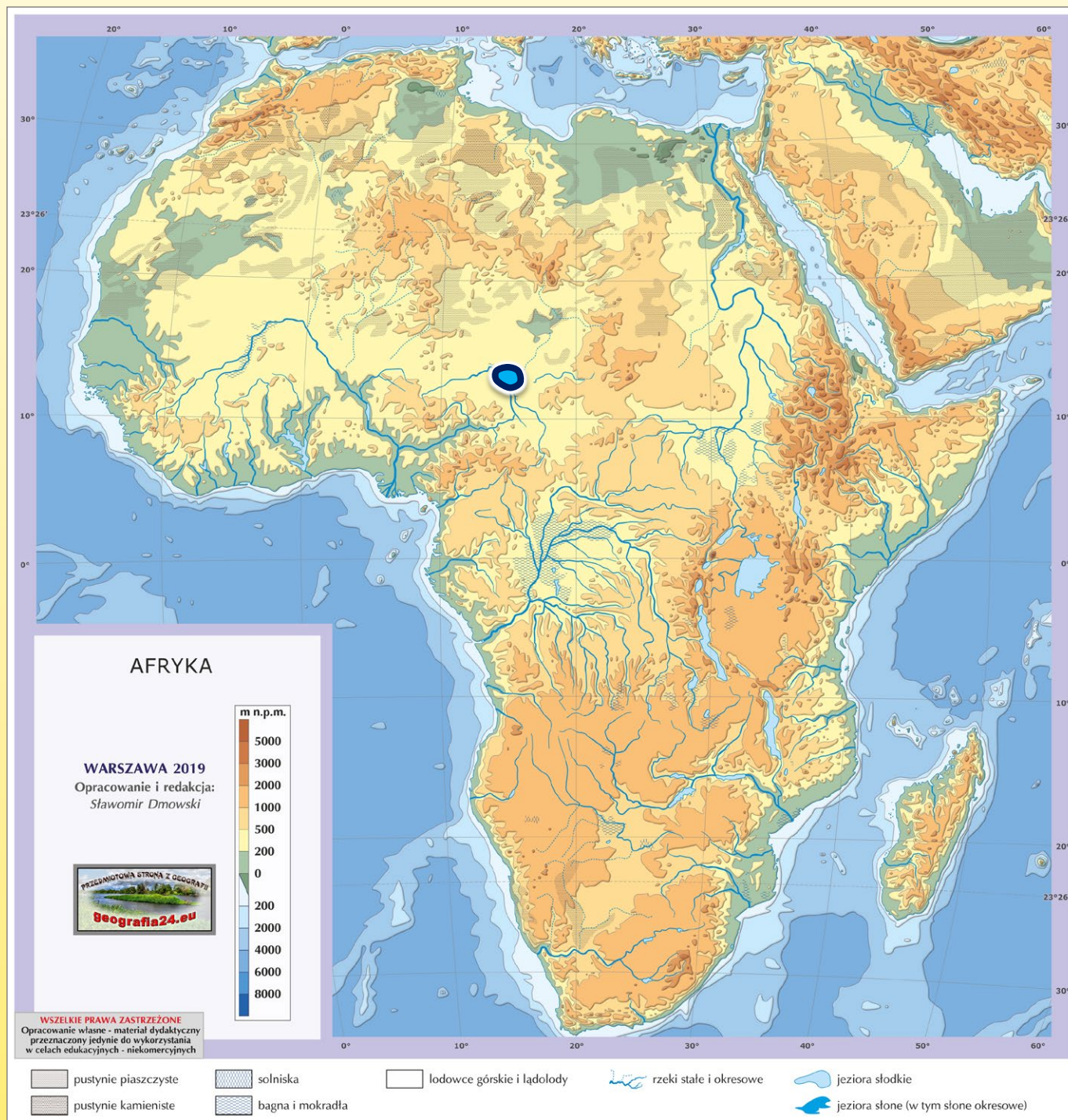
Tygrys



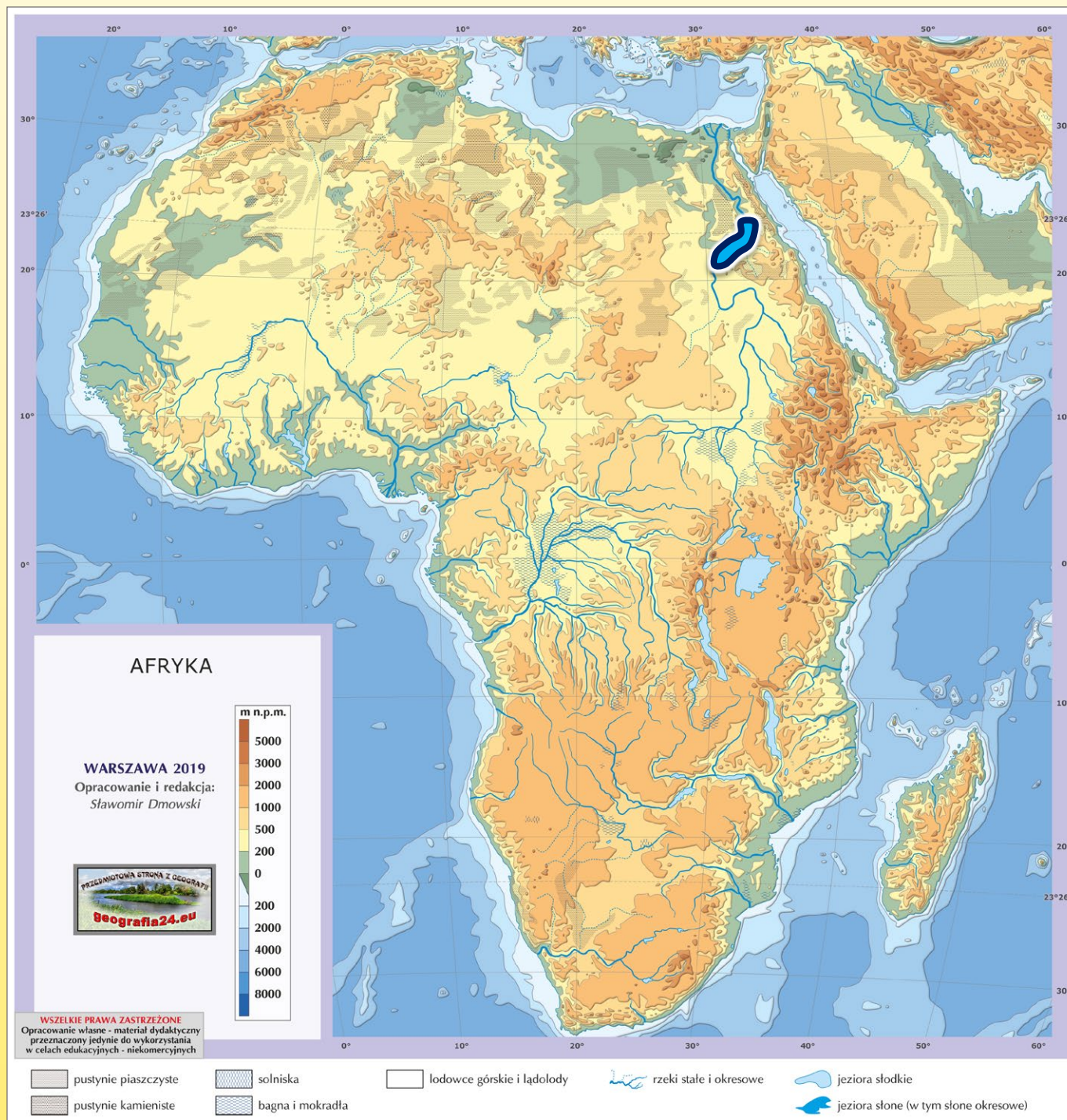
Jezioro Wolta
(Zbiornik Wolta)



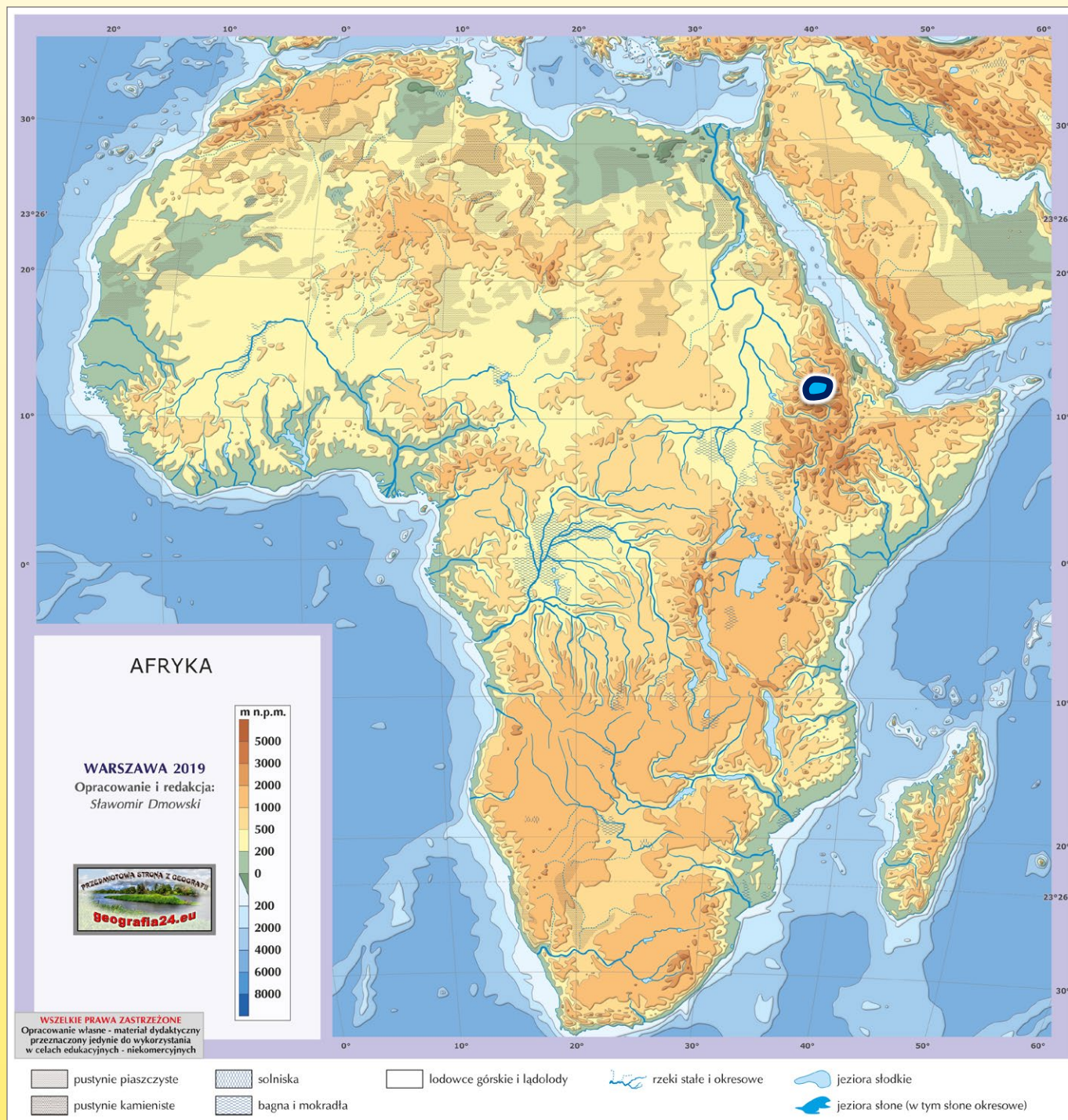
Jezioro Czad



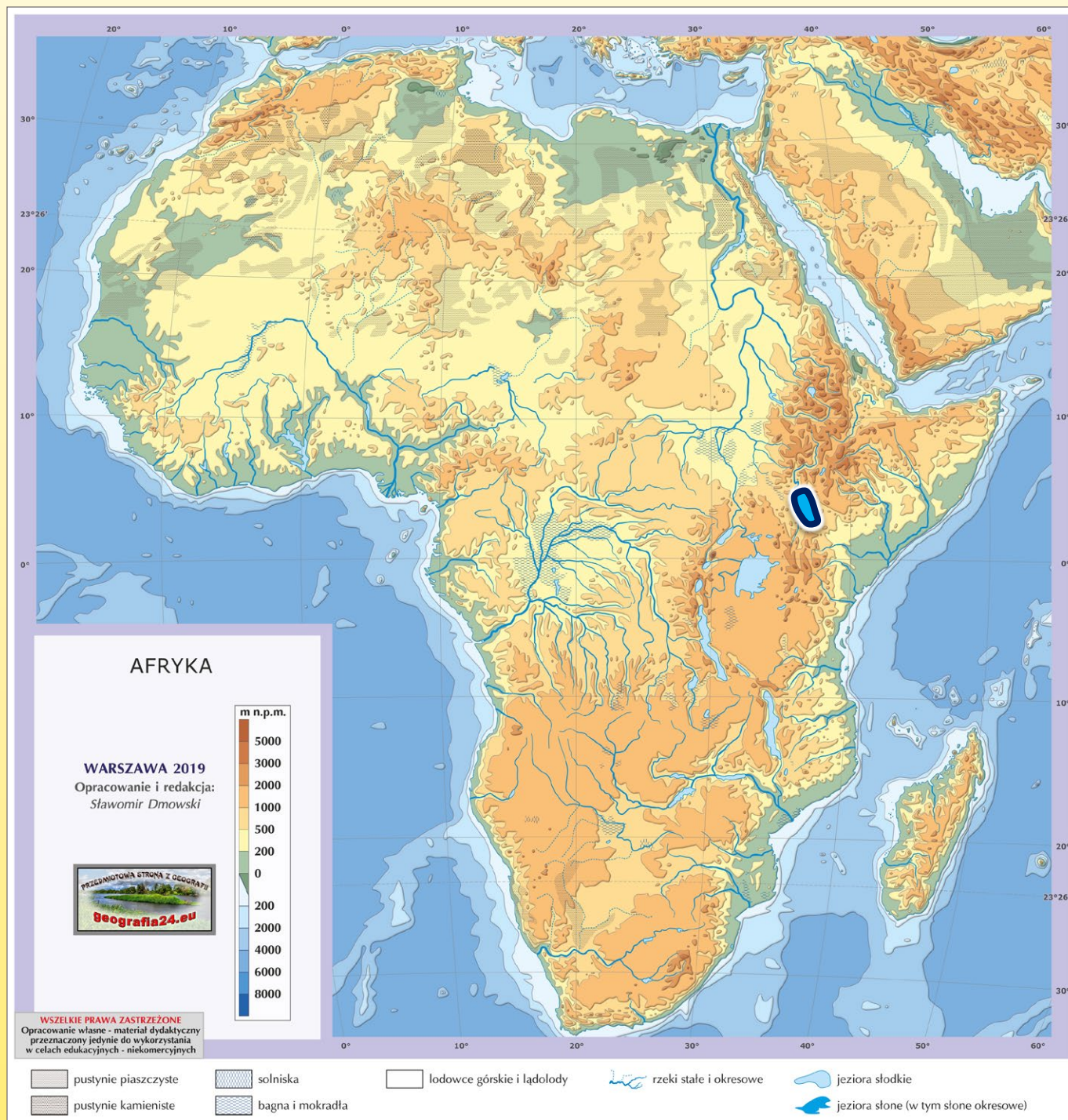
Jeziro Namera (Zbiornik Namera, Jeziro Nubia)



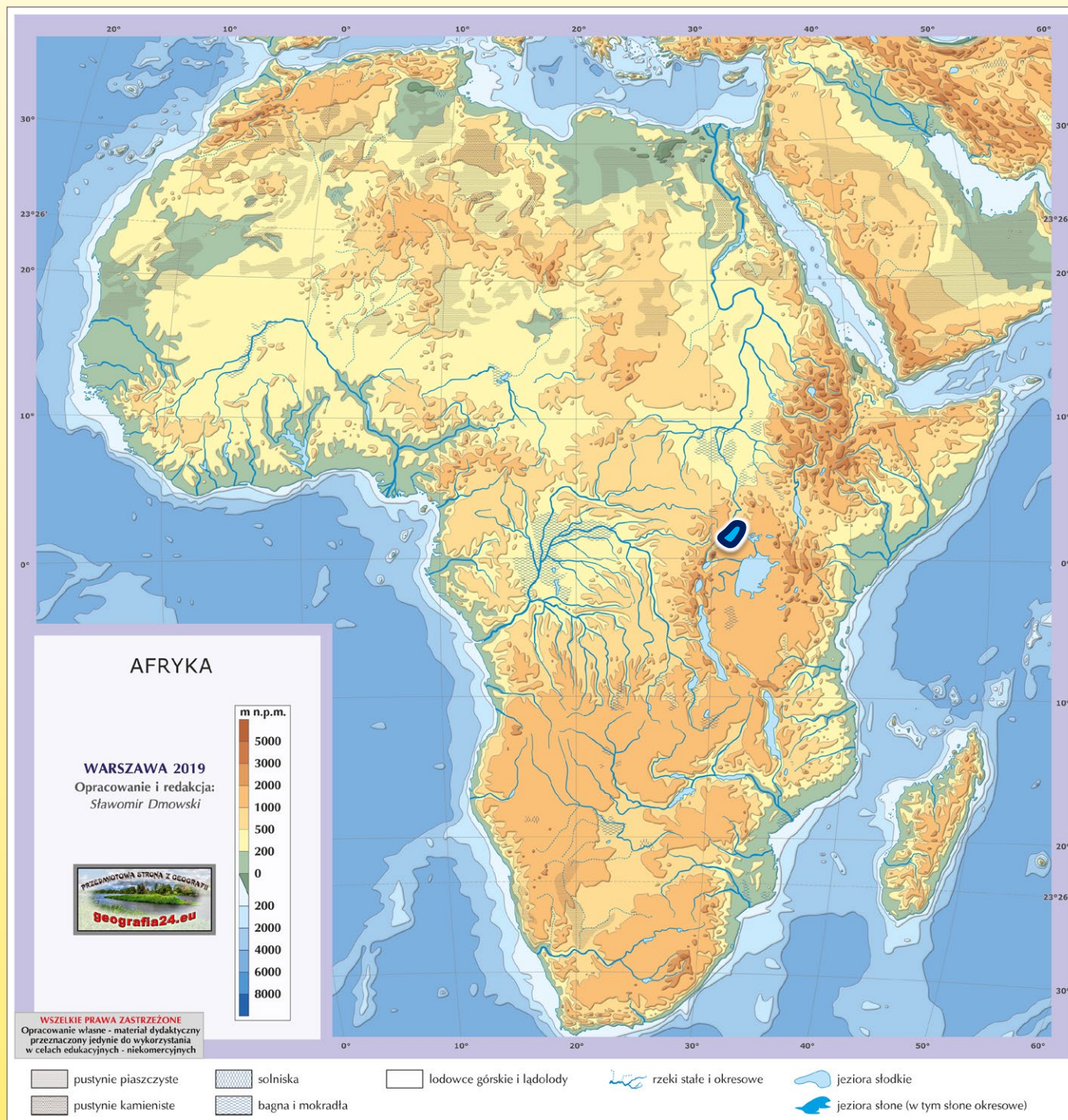
Jezioro Tana



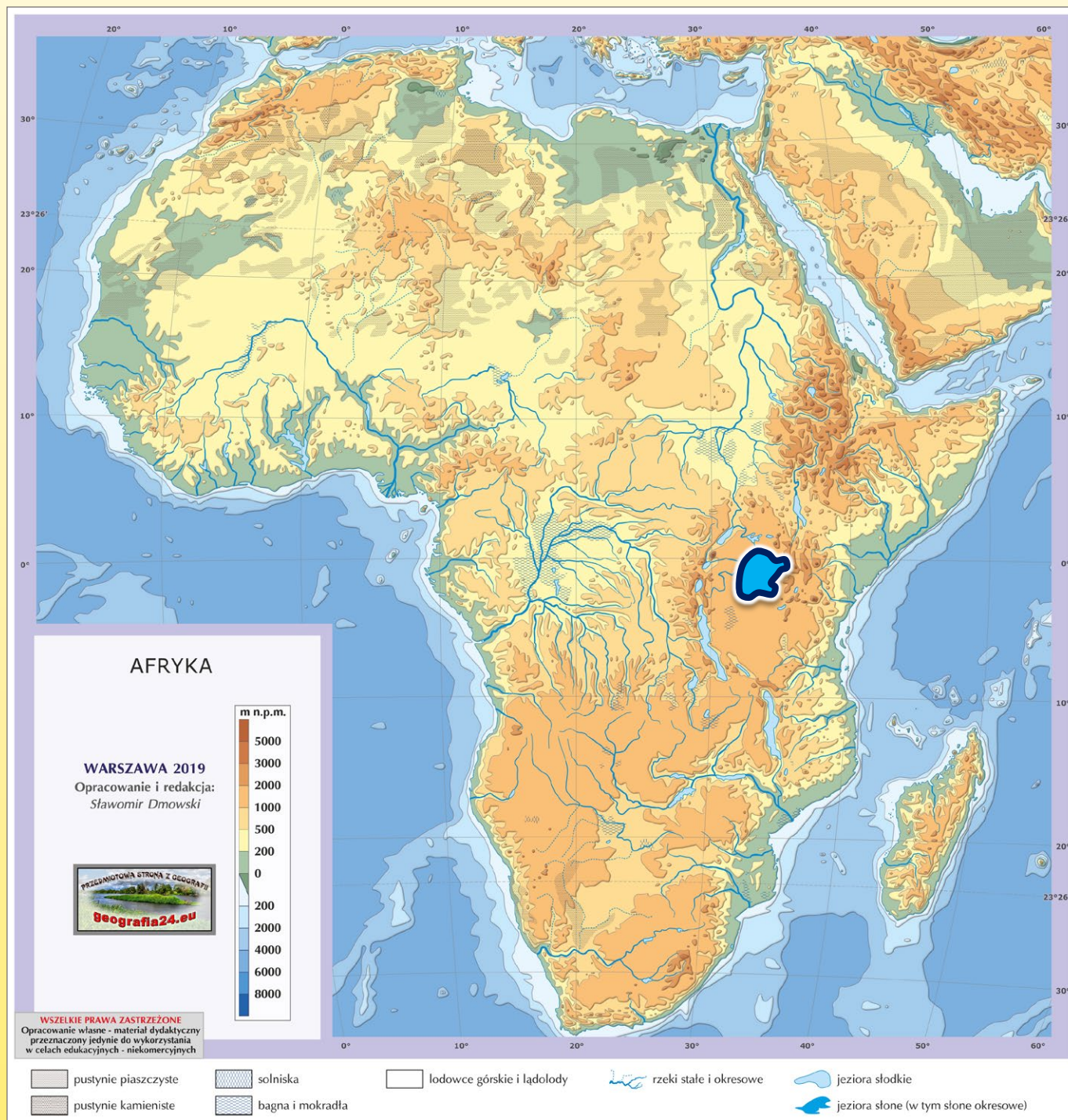
Jezioro Rudolfa
(Jezioro Turkana)



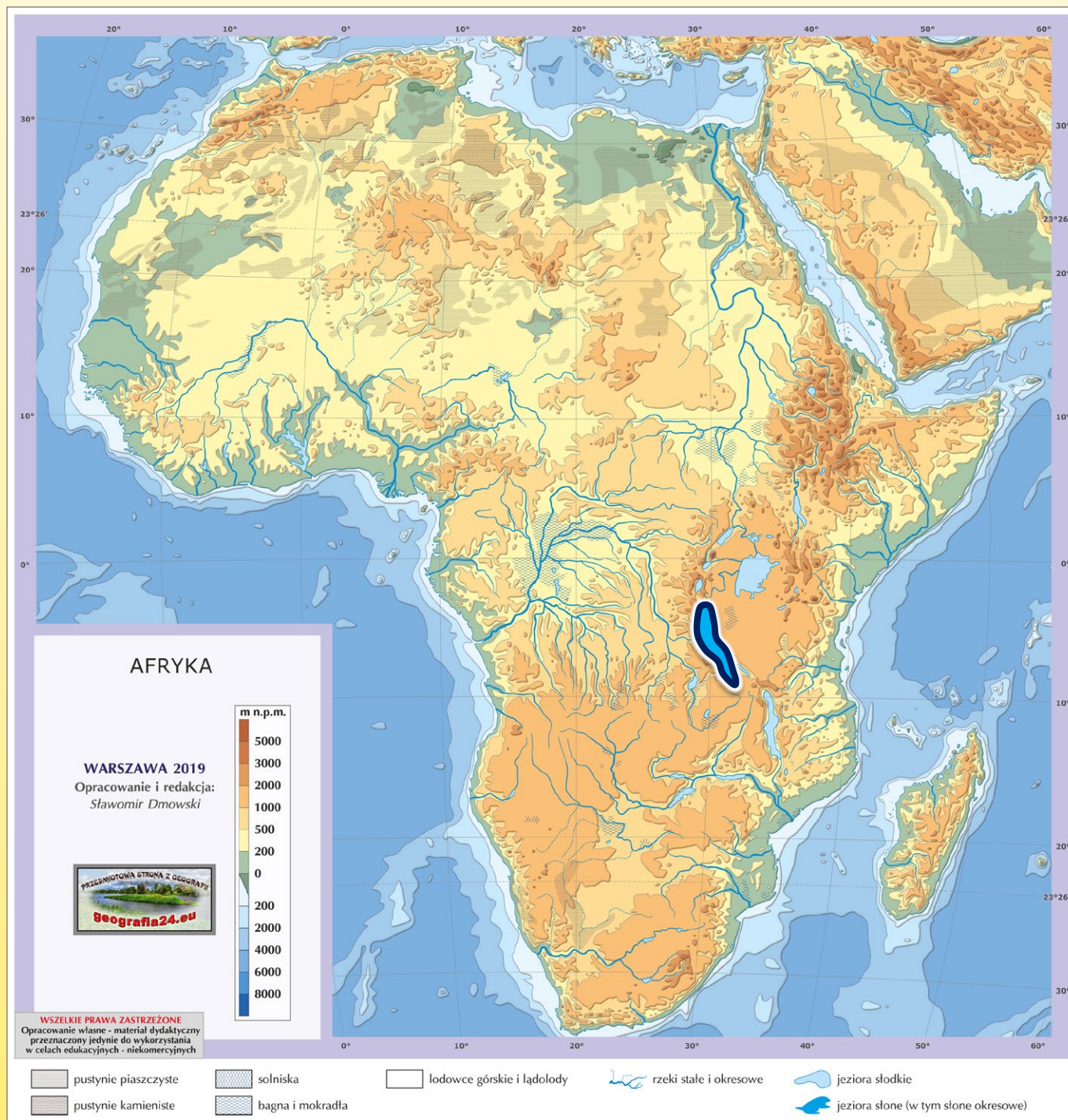
Jezioro Alberta



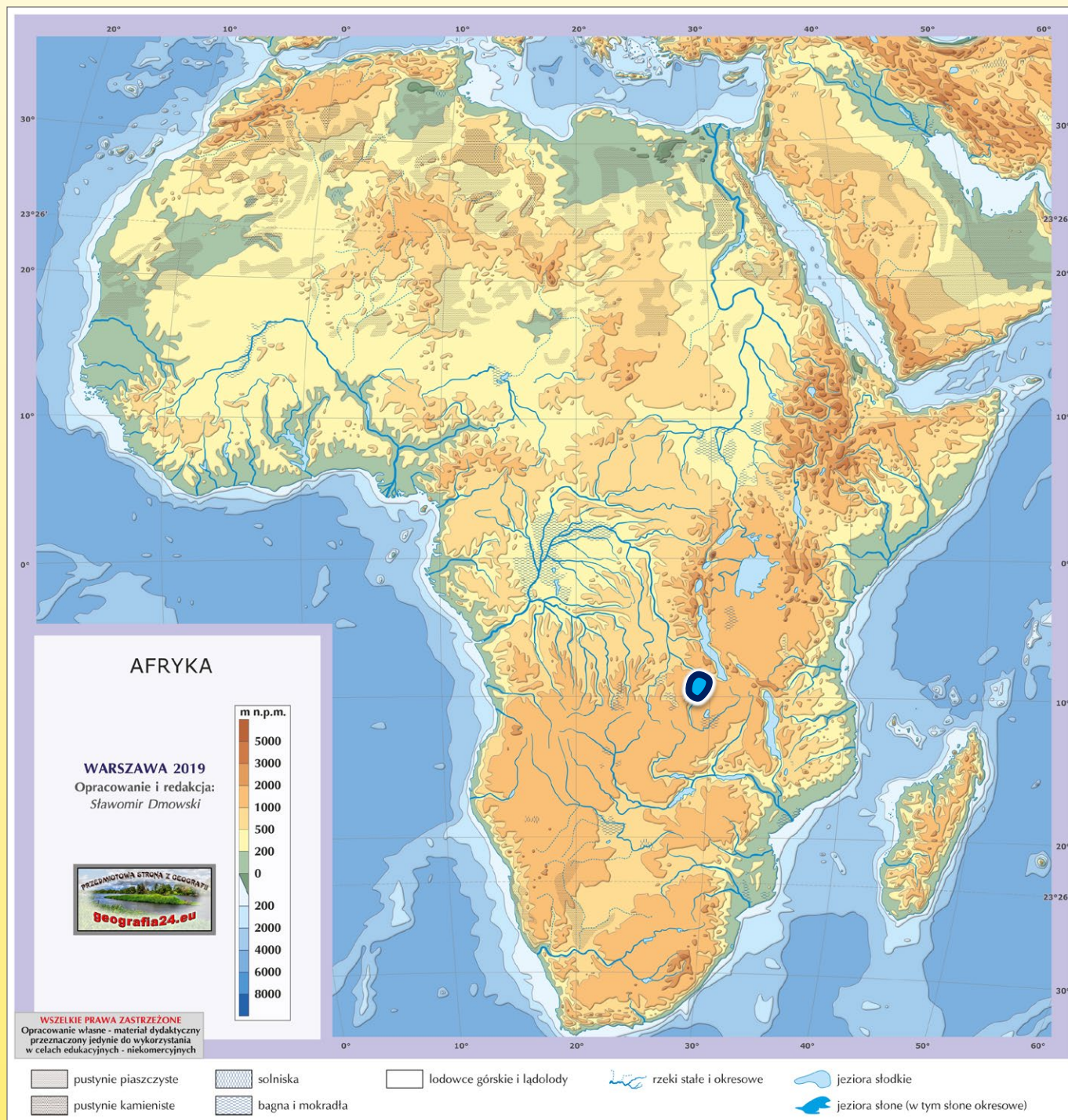
Jezioro Wiktorii



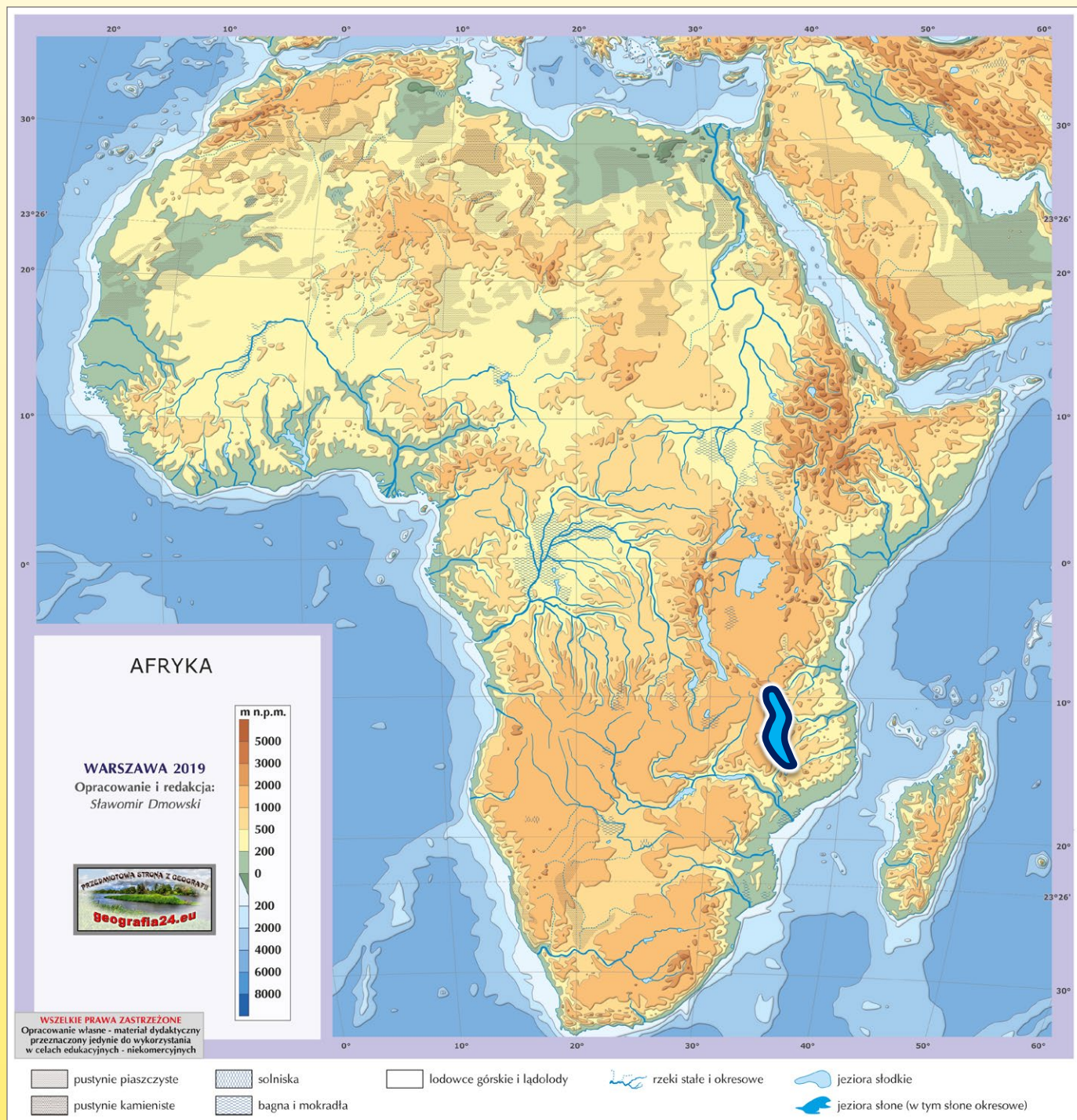
Jezioro Tanganika



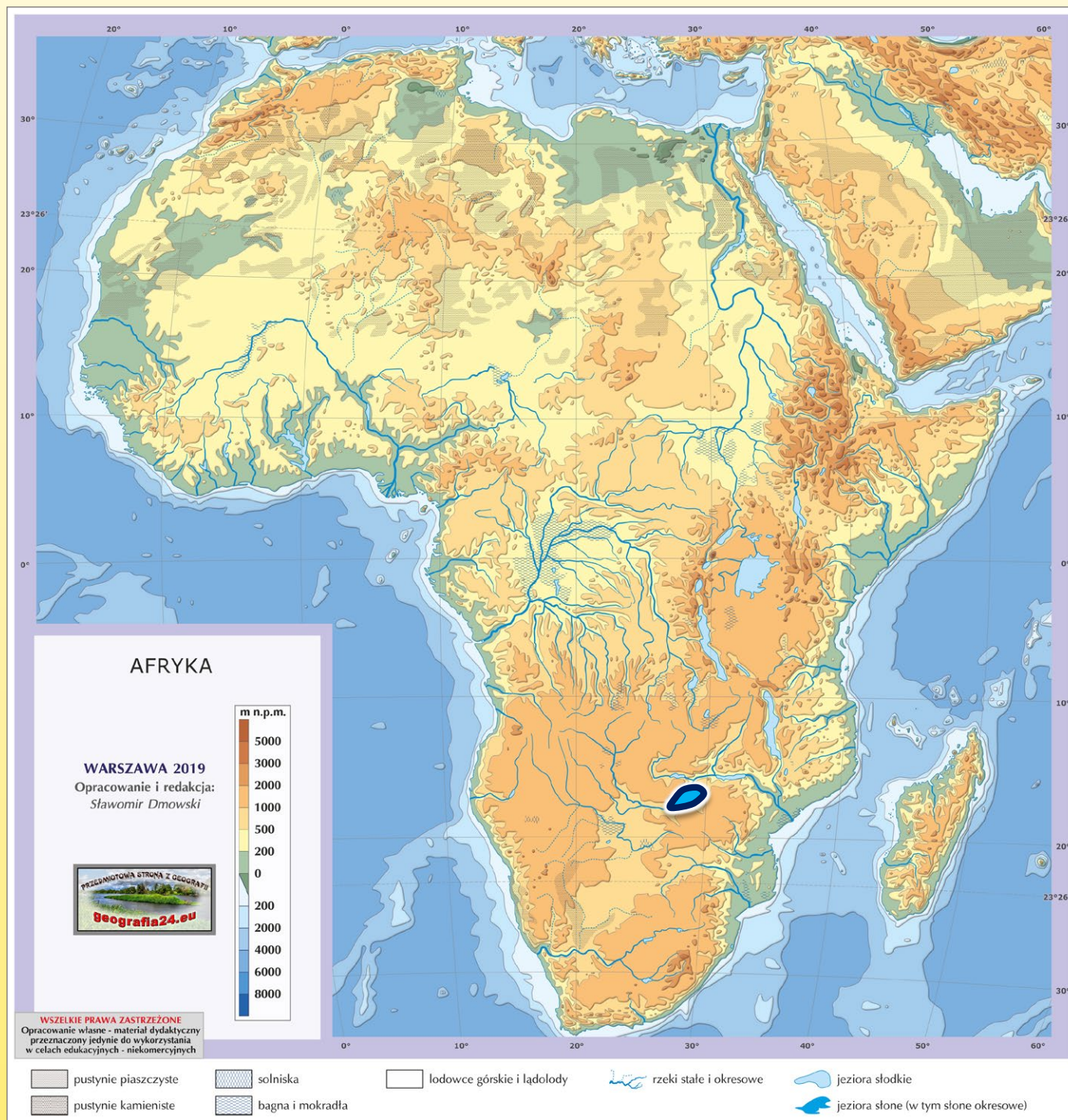
Jeziro Mweru
(Jeziro Mueru)



Jeziro Malawi
(Jeziro Niasa)



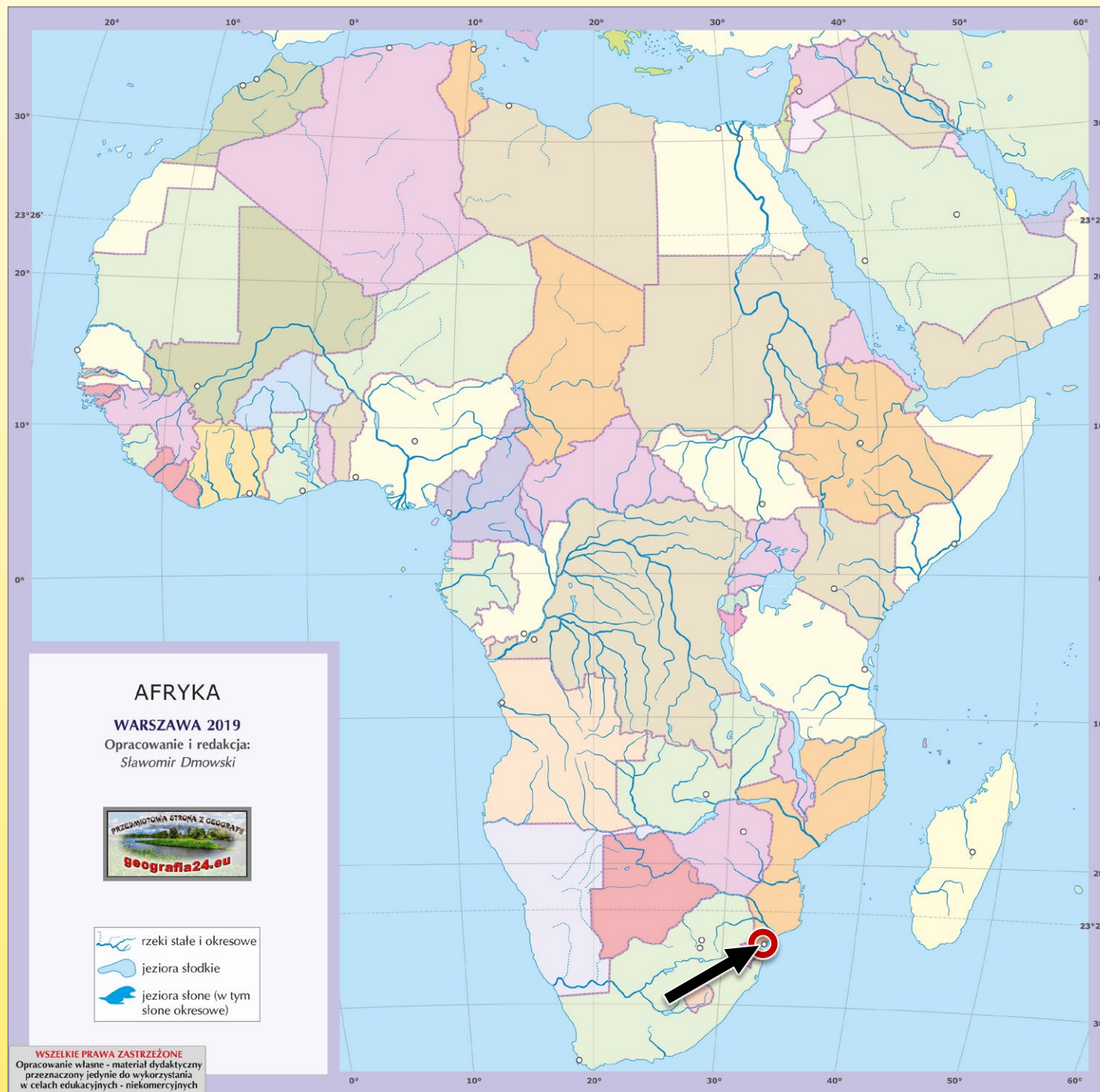
Zbiornik Kariba
(Zb. Kariba)



Pretoria



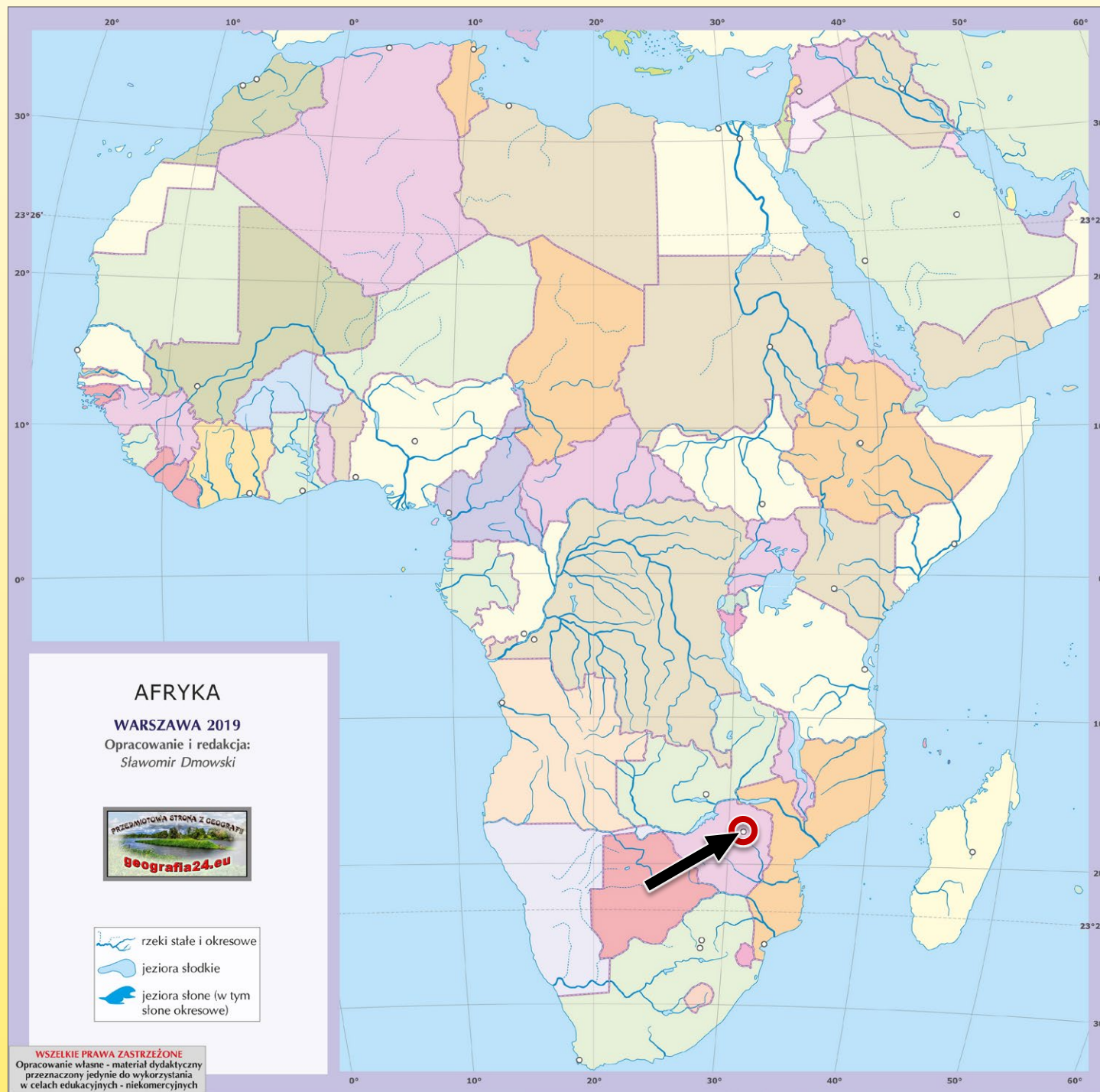
Maputo



Luanda



Harare



Lusaka



Antananarywa



Nairobi



Mogadysz



Kinszasa



Brazzaville



Abudża



Chartum



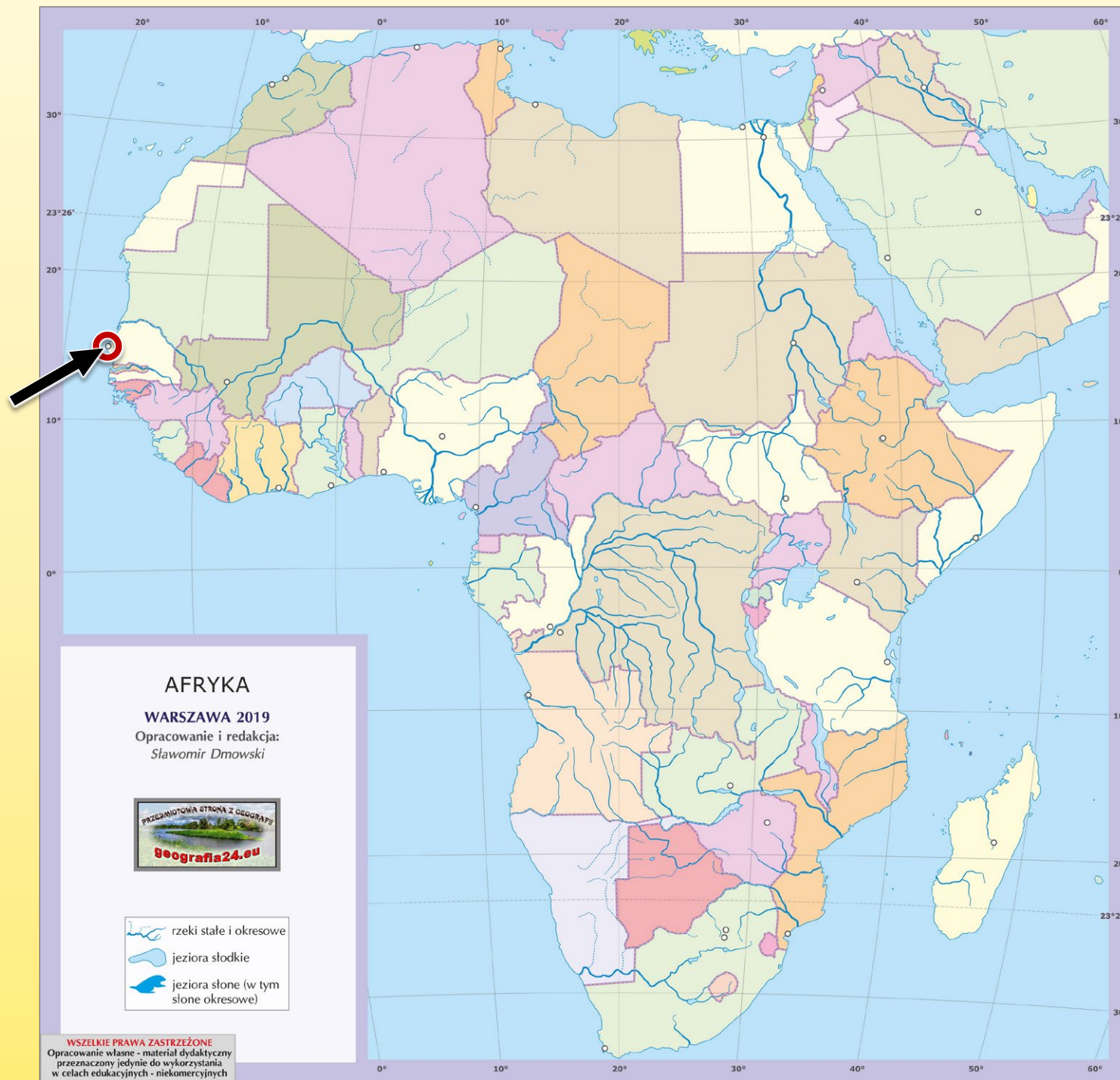
Akra



Bamako



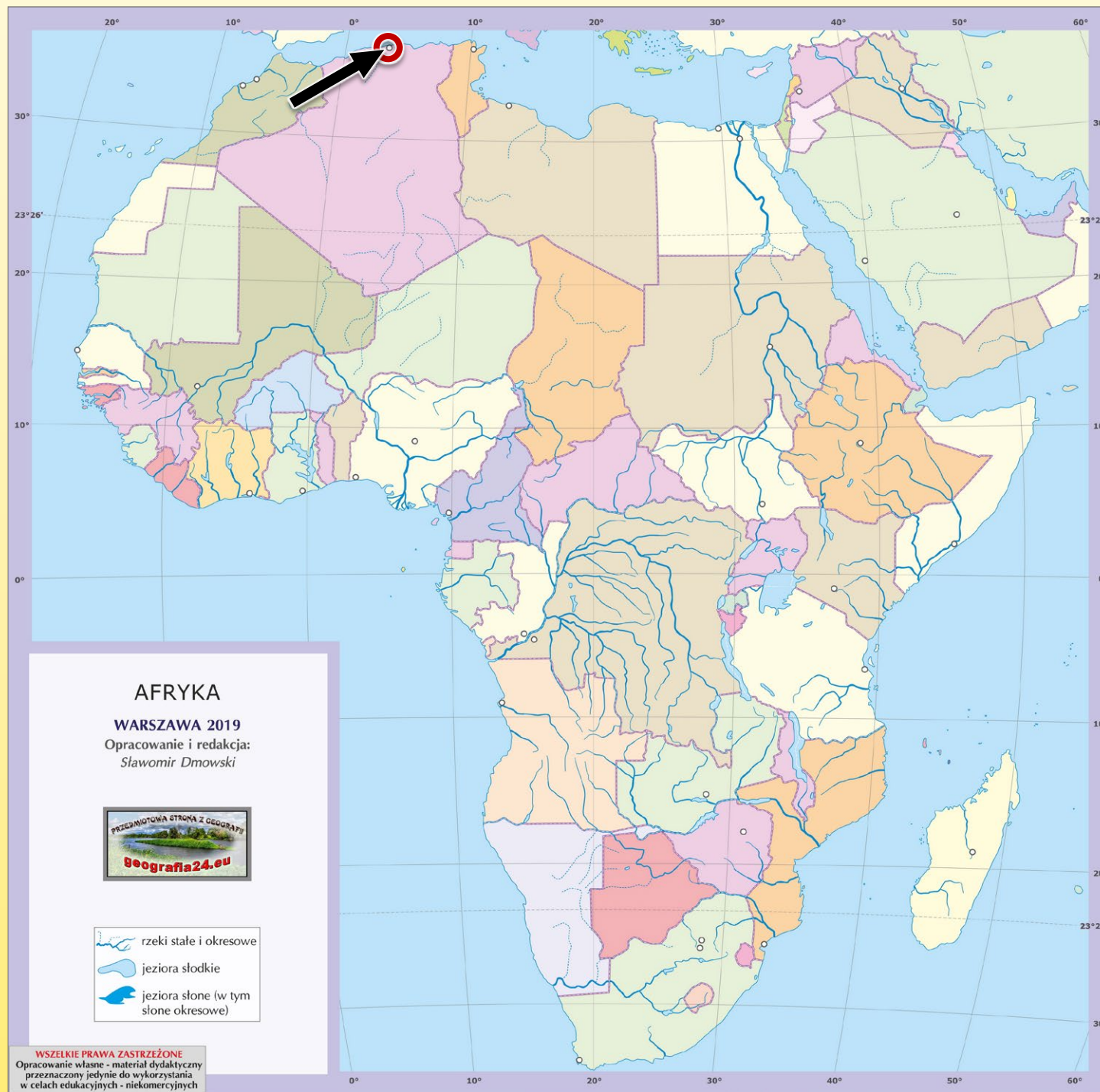
Dakar



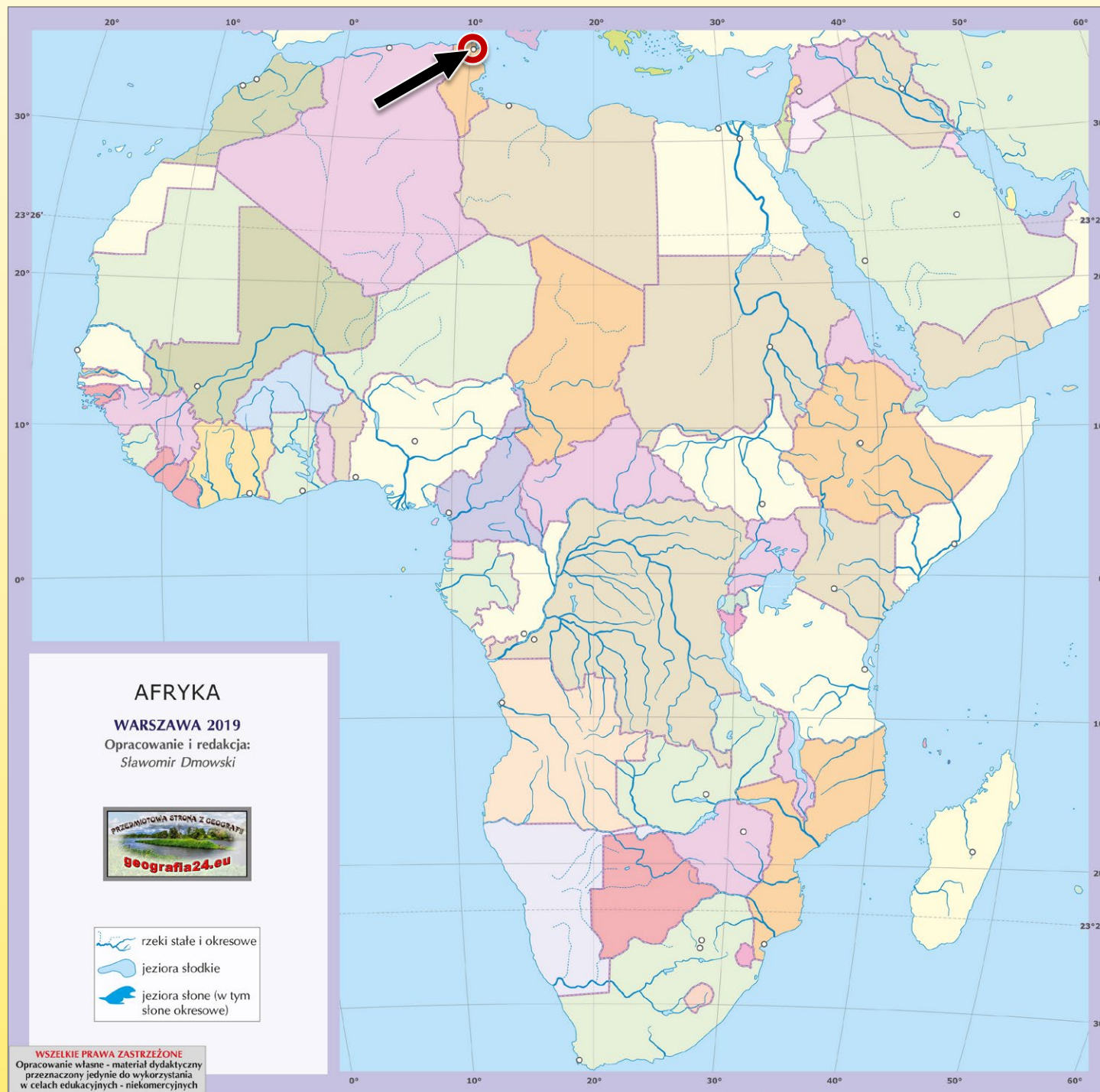
Rabat



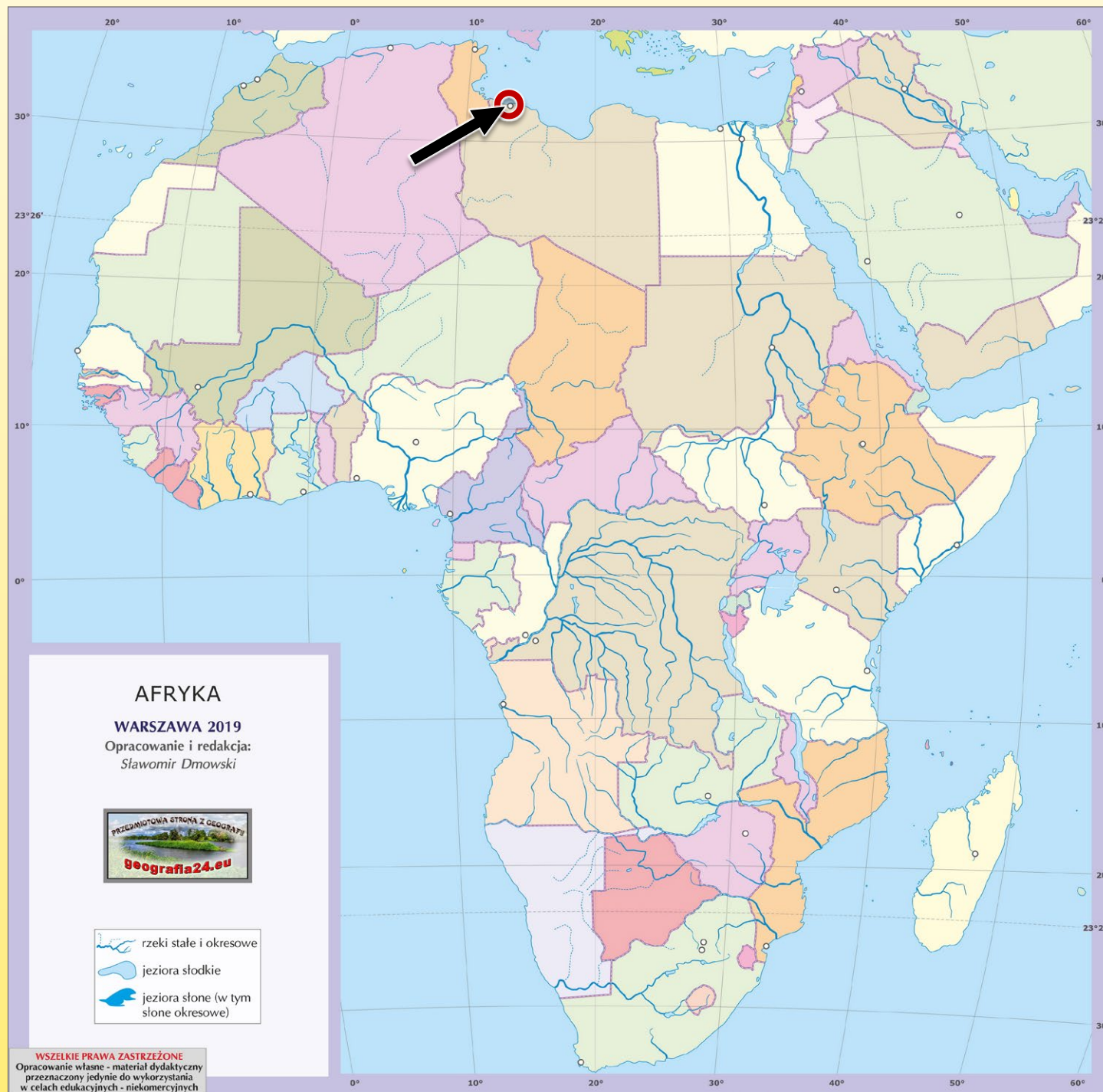
Algier



Tunis



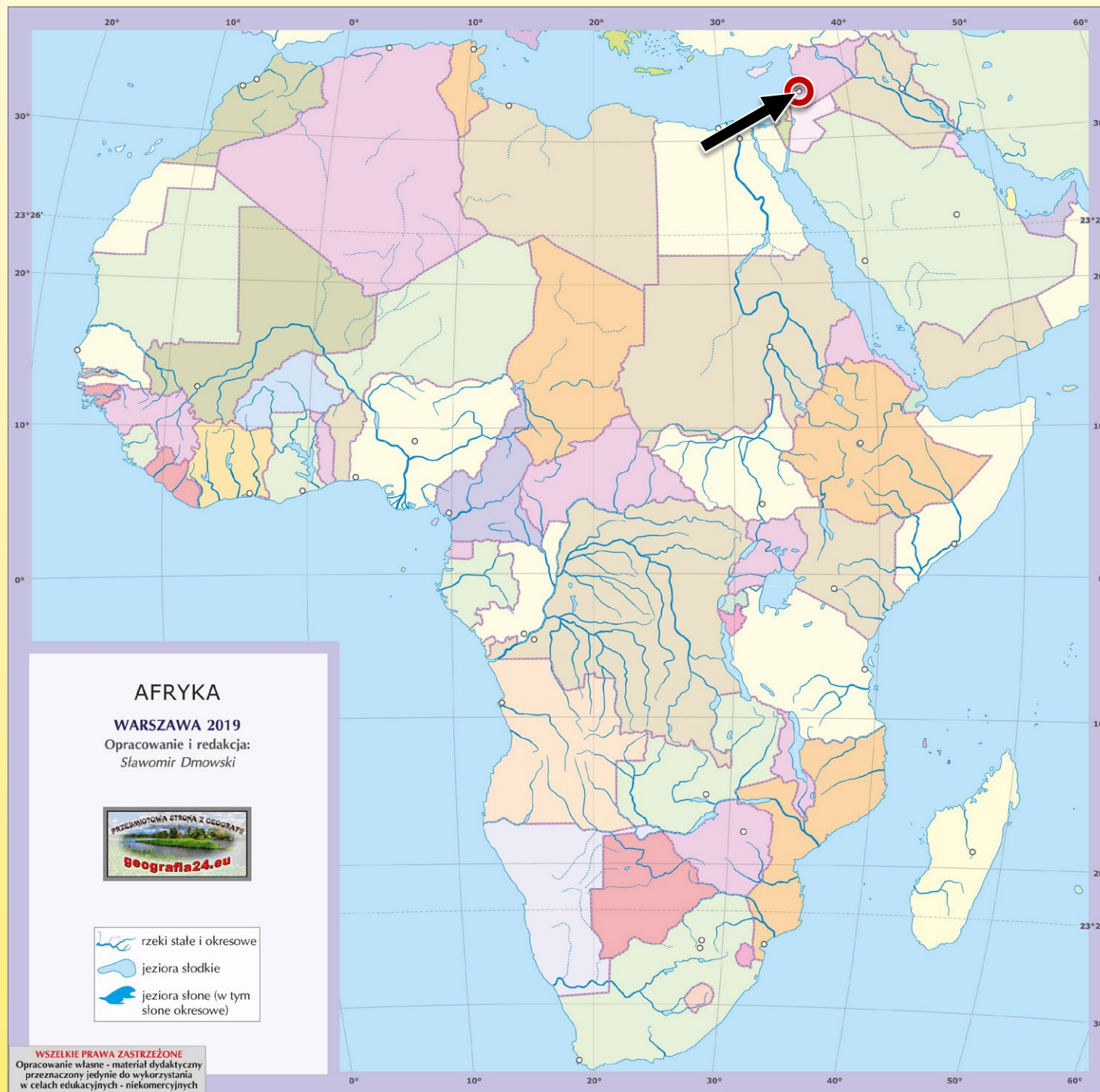
Trypolis



Kair



Damaszek



Addis Abeba



Rijad



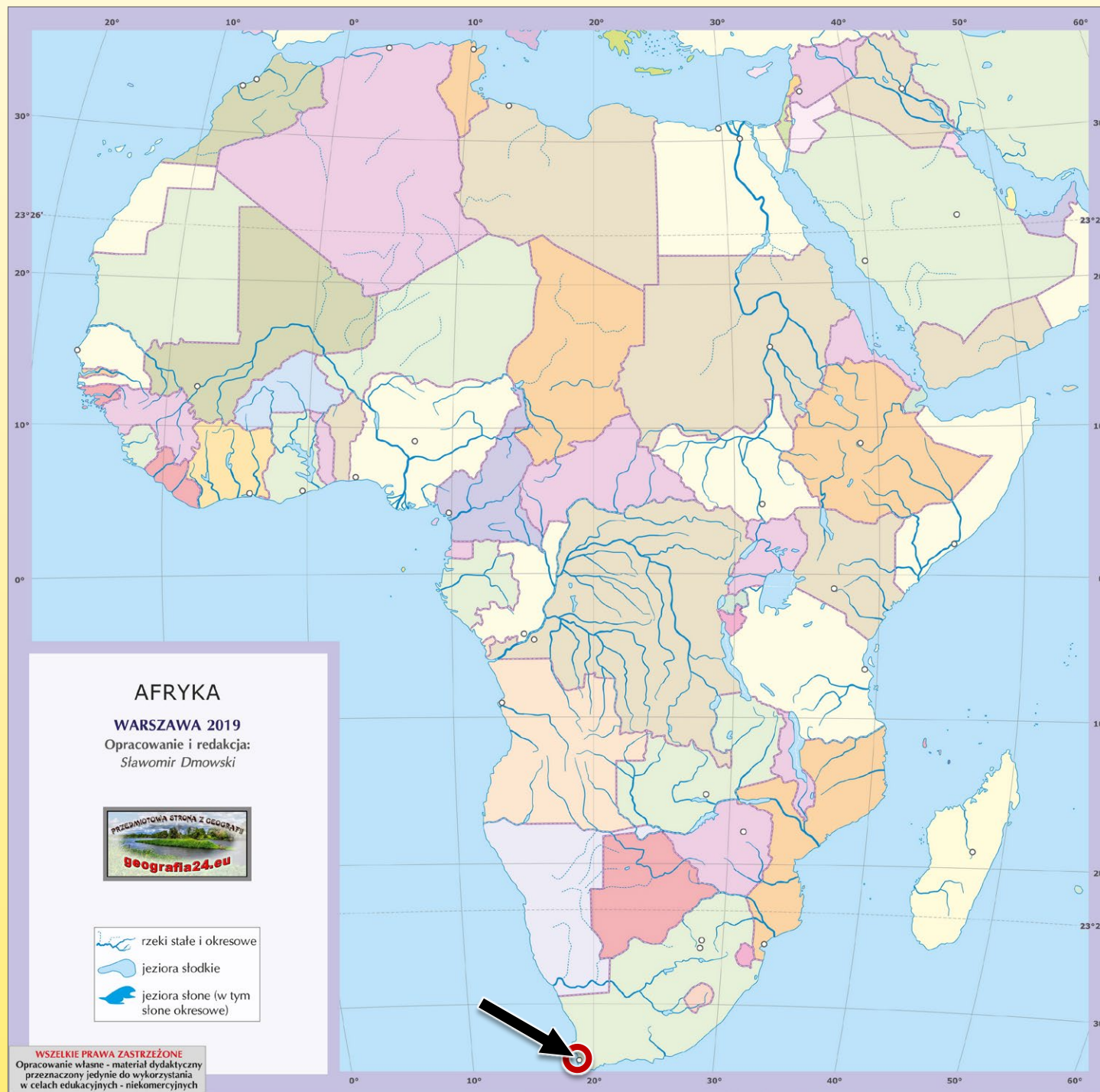
Bagdad



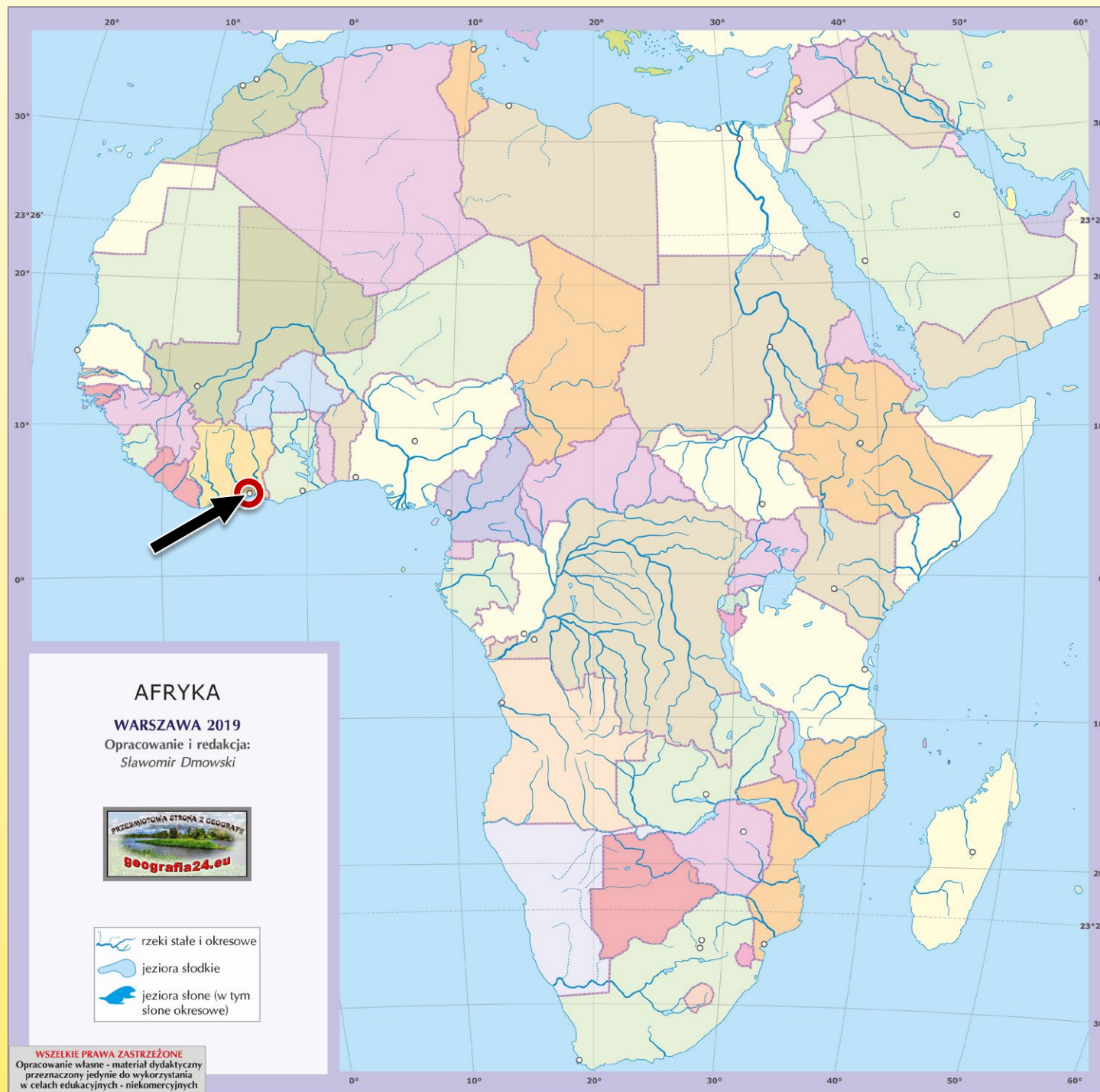
Dżuba



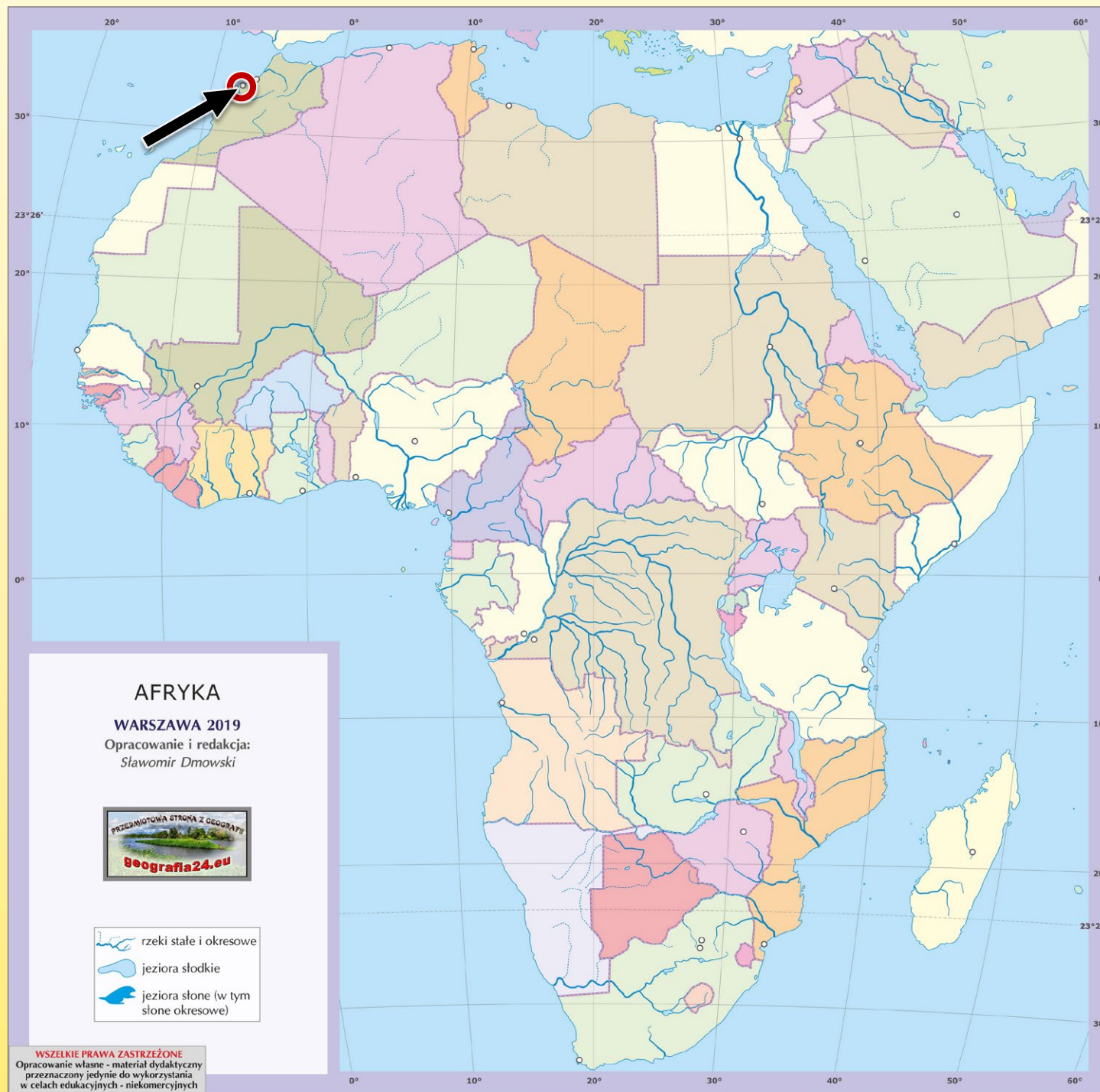
Kapsztad



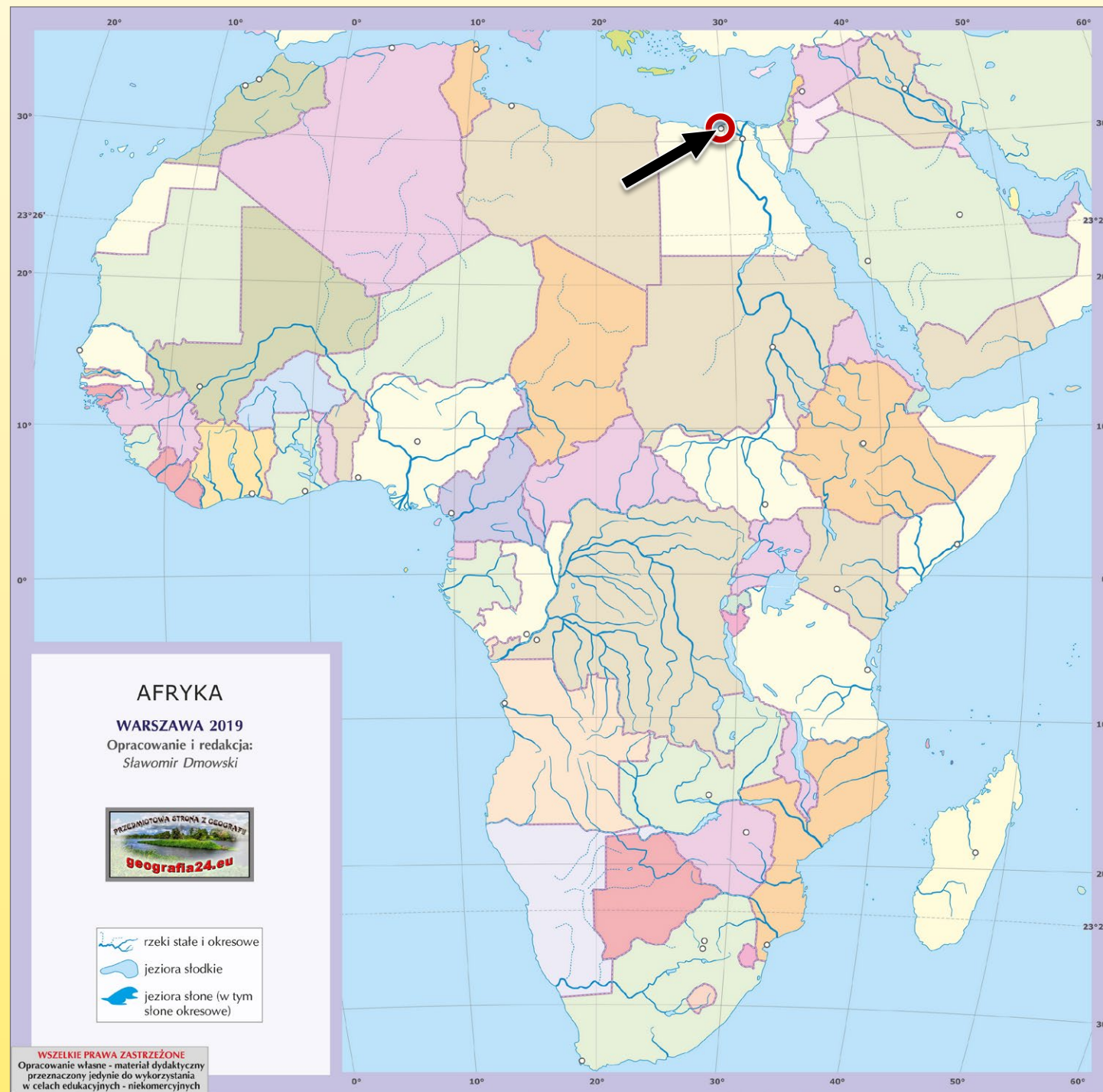
Abidżan



Casablanca



Aleksandria



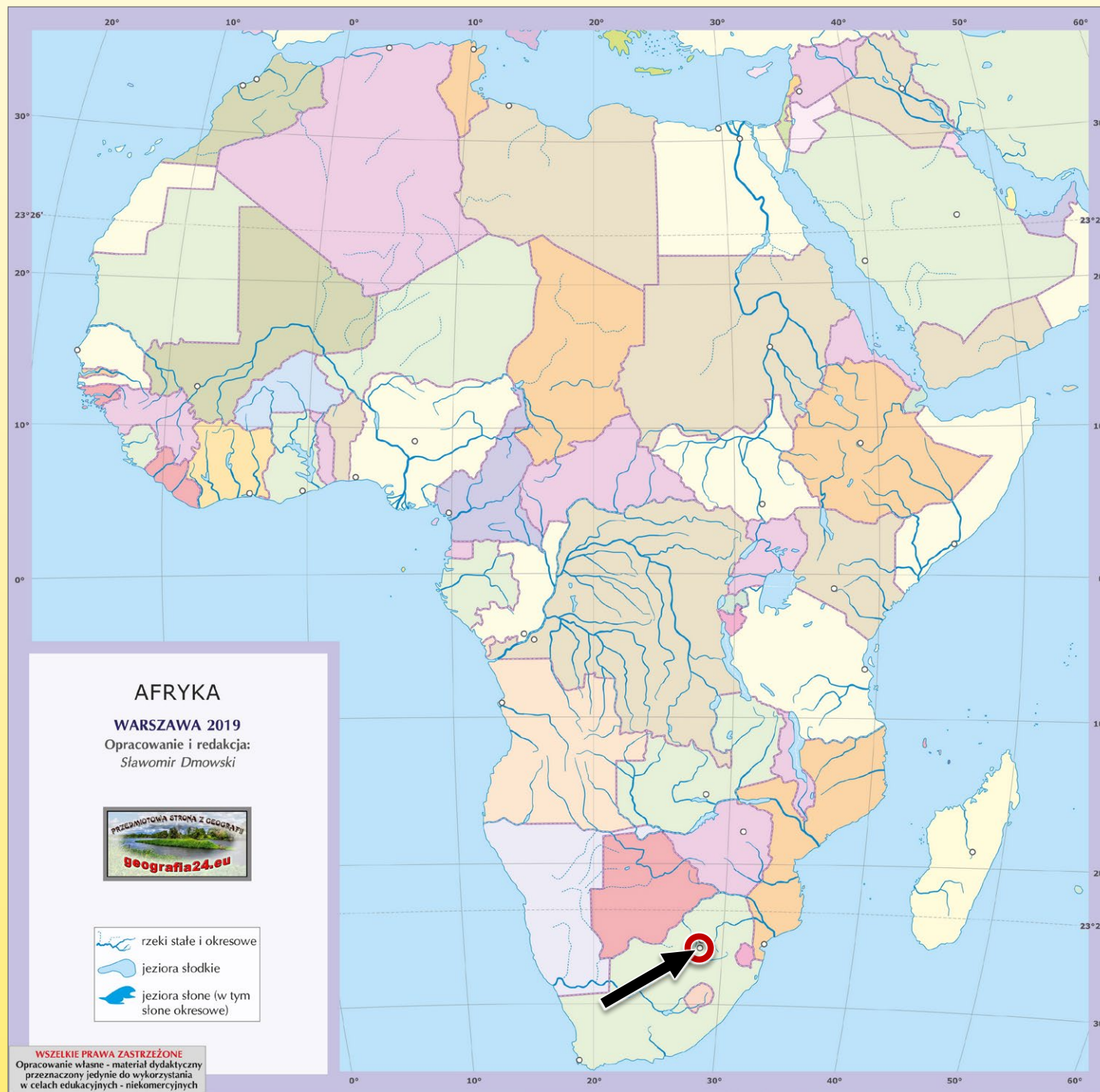
Mekka



Dar es Salaam



Johannesburg



Duala



Lagos



KONIEC



**Materiały pomocnicze do nauki
Opracowane w celach edukacyjnych (niekomercyjnych)**

Opracowanie i redakcja: *Sławomir Dmowski*
Kontakt: *kontakt@norwid24.waw.pl*

**WSZELKIE PRAWA ZASTRZEŻONE
- KOPIOWANIE ZABRONIONE -**